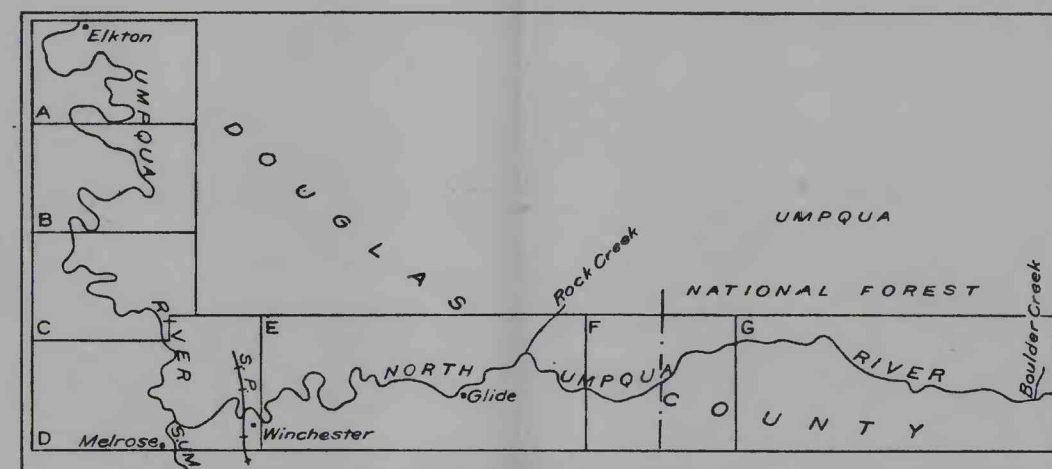



PLAN AND PROFILE OF
 UMPQUA RIVER, ELKTON TO FORKS
 NORTH UMPQUA RIVER TO BOULDER CREEK, OREGON



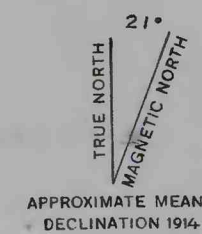
R. B. Marshall, Chief Geographer
 T. G. Gerdine, Geographer in charge
 Topography by C. P. McKinley
 Surveyed in 1914
 SURVEYED IN COOPERATION WITH THE STATE OF OREGON

DIAGRAM OF TOWNSHIP

6	5	4	3	2	1
7	8	9	10	11	12
18	17	16	15	14	13
19	20	21	22	23	24
30	29	28	27	26	25
31	32	33	34	35	36



Contour interval on land 25 feet
 Contour interval on river surface 5 feet
 Datum is mean sea level
 1915



Subject to adjustment

11 SHEETS
 (7 plans, 4 profiles)