
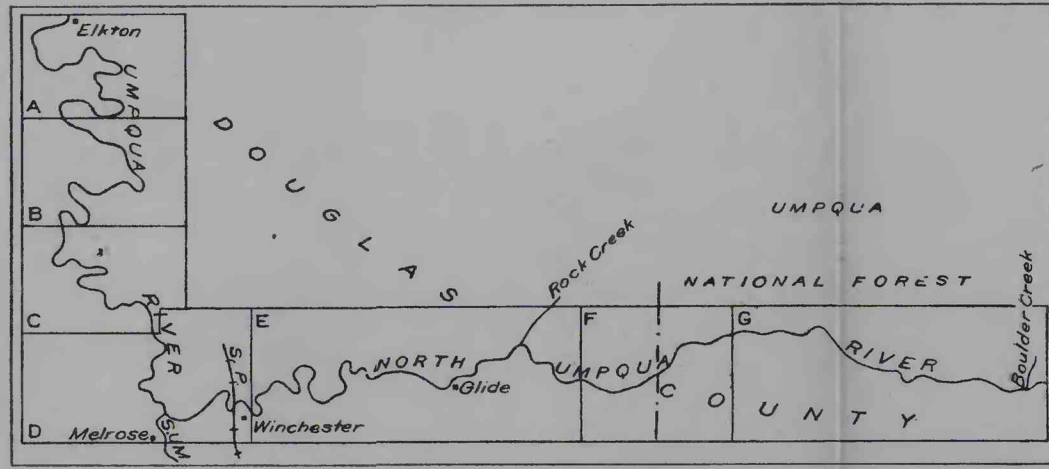
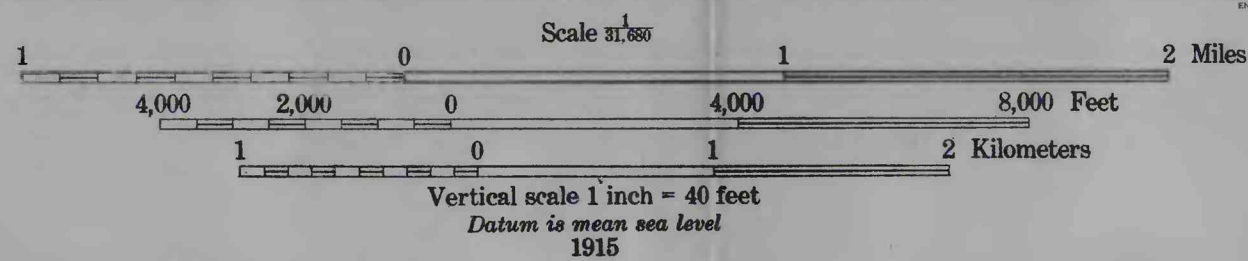


PLAN AND PROFILE OF
 UMPQUA RIVER, ELKTON TO FORKS
 NORTH UMPQUA RIVER TO BOULDER CREEK, OREGON



R. B. Marshall, Chief Geographer
 T. G. Gerdine, Geographer in charge
 Topography by C. P. McKinley
 Surveyed in 1914
 SURVEYED IN COOPERATION WITH THE STATE OF OREGON



Subject to adjustment

11 SHEETS
 (7 plans, 4 profiles)

ENGRAVED AND PRINTED BY THE U.S. GEOLOGICAL SURVEY