
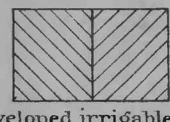
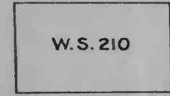


RECONNAISSANCE MAP
SHOWING IRRIGABLE LANDS ALONG
COLORADO RIVER
BETWEEN BULLS HEAD ROCK AND CIBOLA VALLEY

Prepared by E. C. La Rue, hydraulic engineer, U.S. Geological Survey, from U.S. Geological Survey topographic sheets. Irrigable area taken from maps furnished by U.S. Indian Office and private engineers

Scale 250,000
10 MILES
Contour interval 50 and 100 feet
1916

LEGEND

Lands irrigable from constructed canals

Undeveloped irrigable lands (Difference in pattern used only to distinguish tract boundaries)

Figures indicate elevation of water surface