

RECONNAISSANCE
PLAN AND PROFILE OF
GREEN RIVER
ABOVE FONTENELLE, WYOMING

U. S. GEOLOGICAL SURVEY

SHEET A

WATER-SUPPLY PAPER 396 PLATE 1

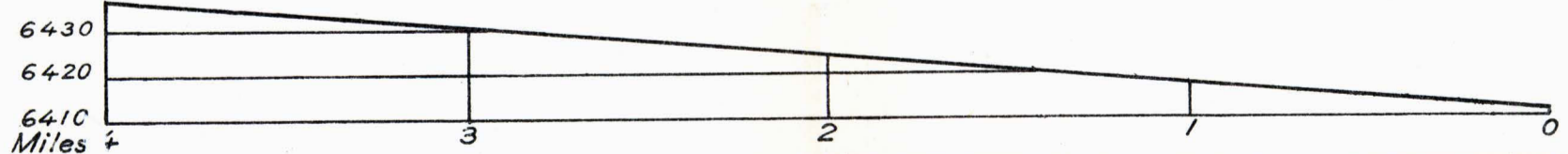
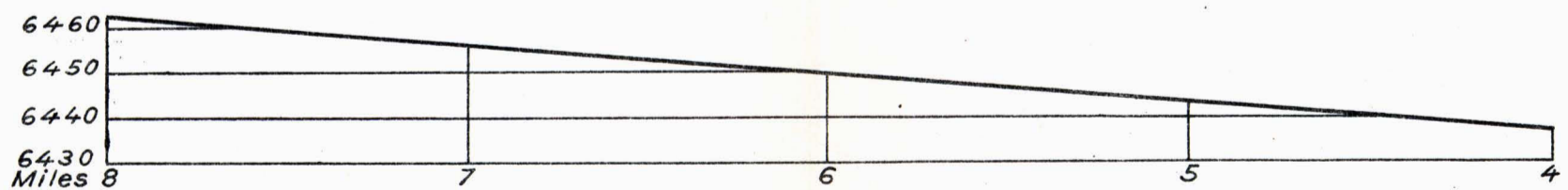
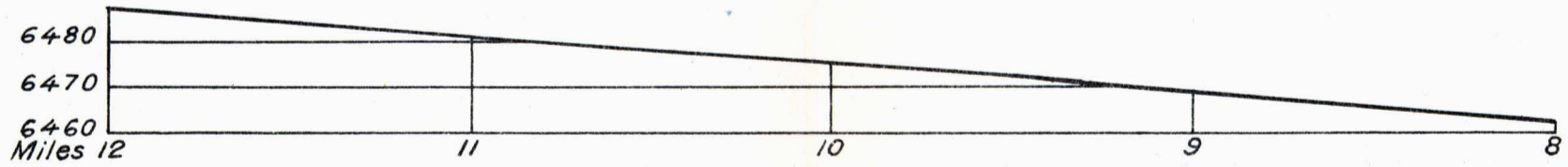
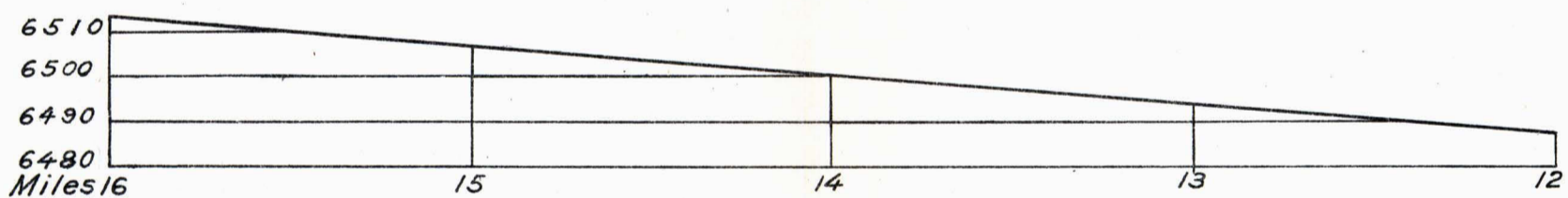
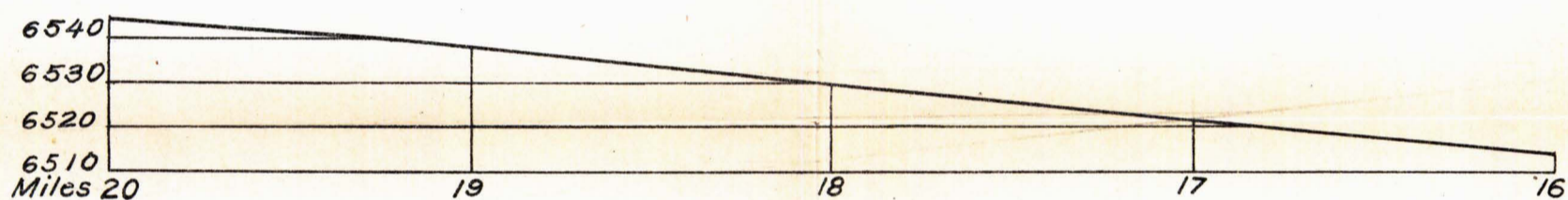
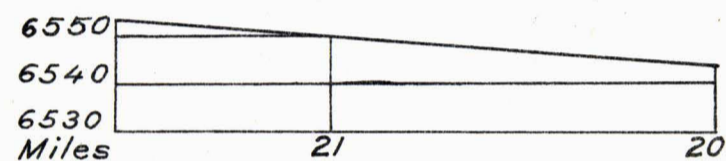
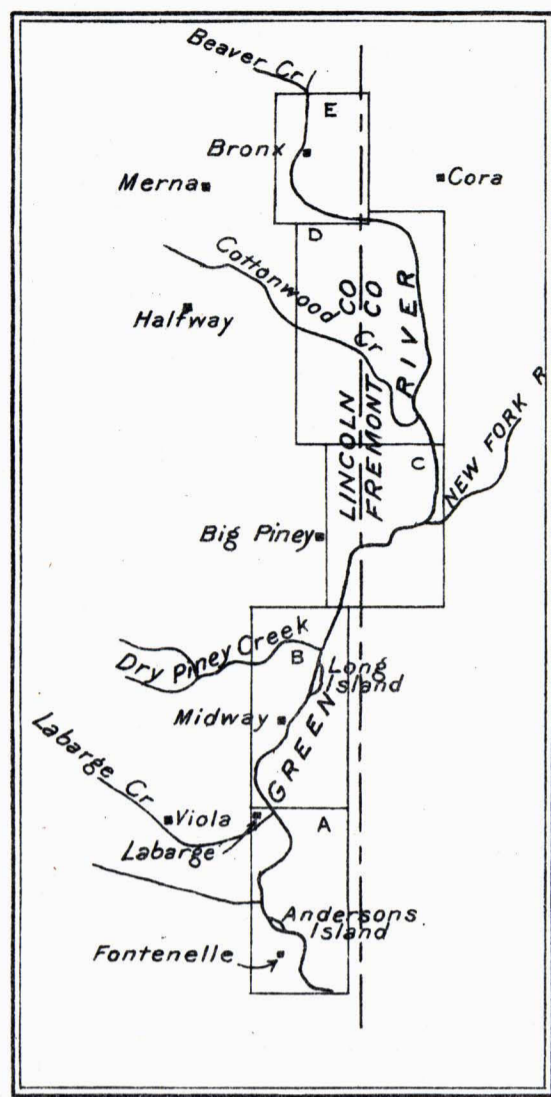

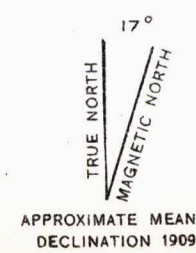


DIAGRAM OF TOWNSHIP

6	5	4	3	2	1
7	8	9	10	11	12
13	14	15	16	17	18
19	20	21	22	23	24
25	26	27	28	29	30
31	32	33	34	35	36



Vertical scale 1 inch = 40 feet
Datum is mean sea level
1916



Subject to adjustment 5 SHEETS

R. B. Marshall, Chief Geographer
E. C. Barnard, Geographer in charge
Topography by Chas. A. Leonard
based on General Land Office plats
Surveyed in 1909

House Doc. 64th Cong., 2d Sess.