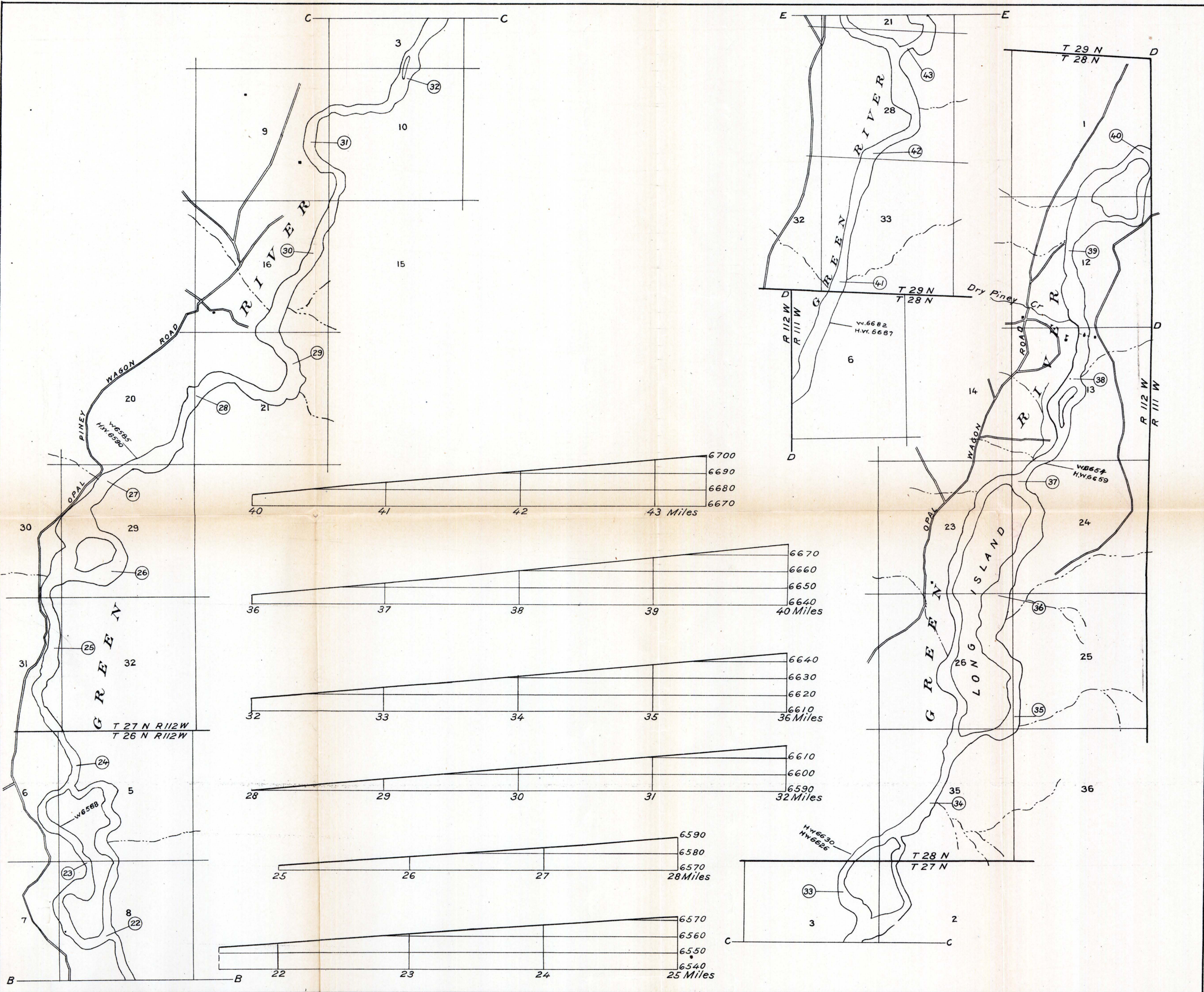



RECONNAISSANCE
PLAN AND PROFILE OF
GREEN RIVER
ABOVE FONTENELLE, WYOMING



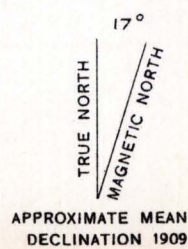
R. B. Marshall, Chief Geographer
 E. C. Barnard, Geographer in charge
 Topography by Chas. A. Leonard
 based on General Land Office plats
 Surveyed in 1909

DIAGRAM OF TOWNSHIP

6	5	4	3	2	1
7	8	9	10	11	12
13	14	15	16	17	18
19	20	21	22	23	24
25	26	27	28	29	30
31	32	33	34	35	36



Vertical scale 1 inch = 40 feet
 Datum is mean sea level
 1916



Subject to adjustment 5 SHEETS