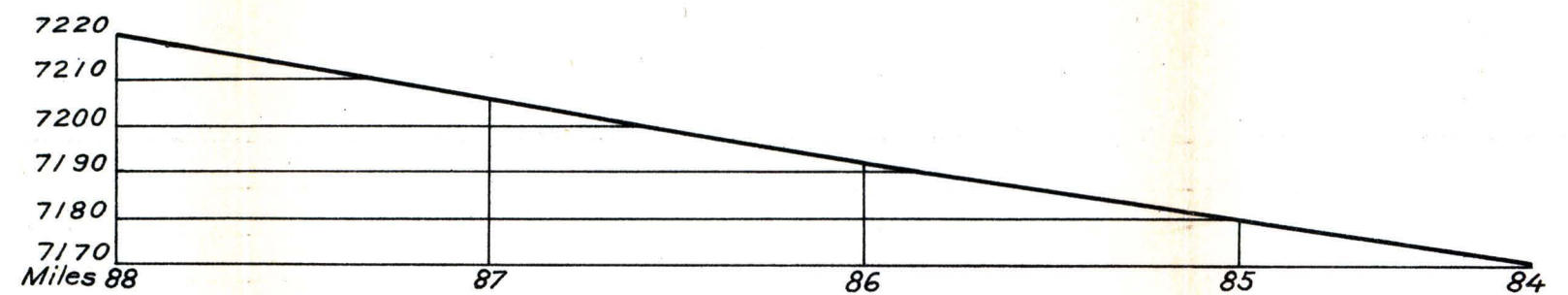
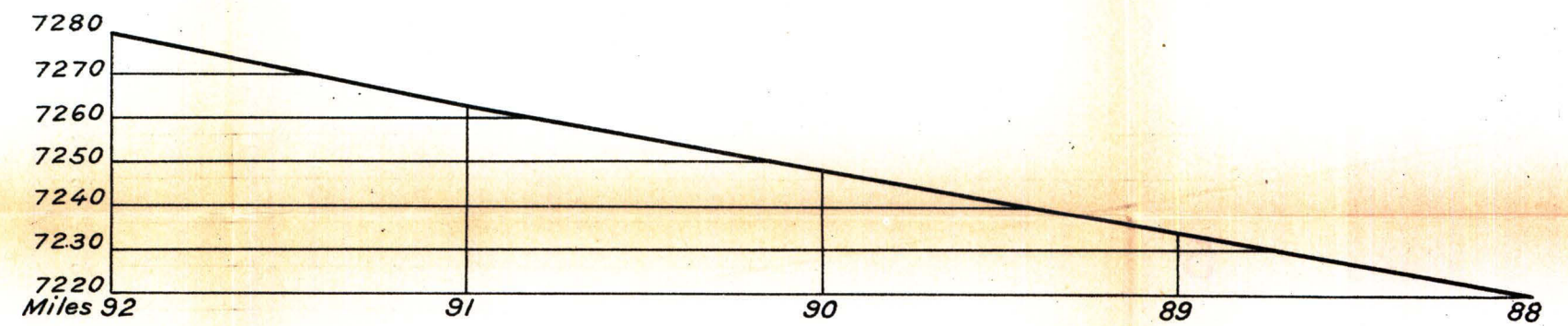
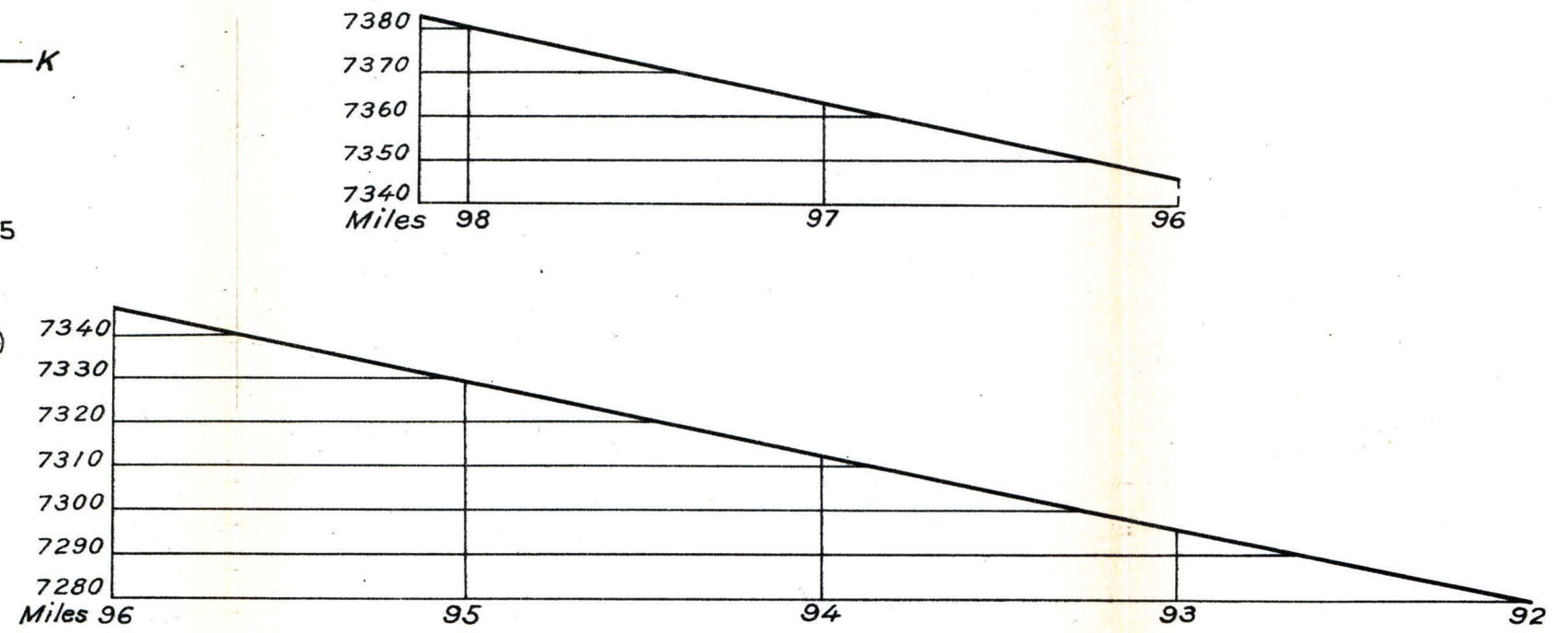
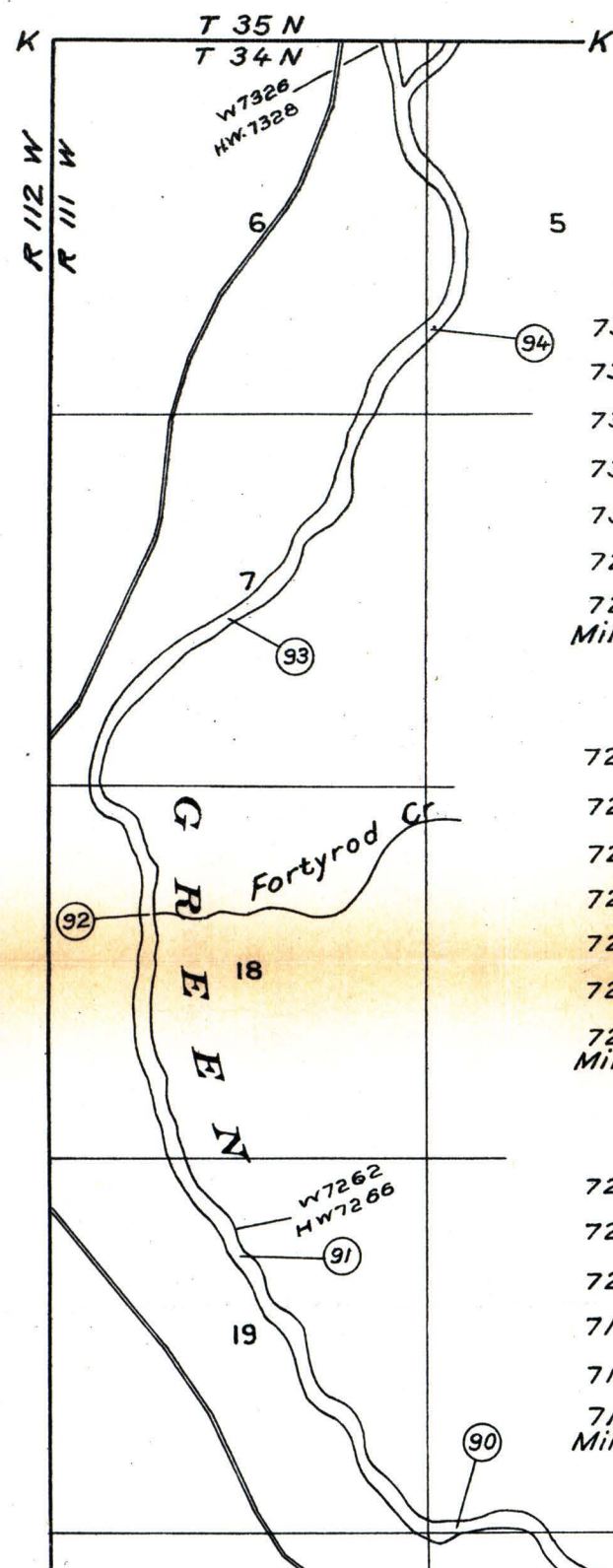
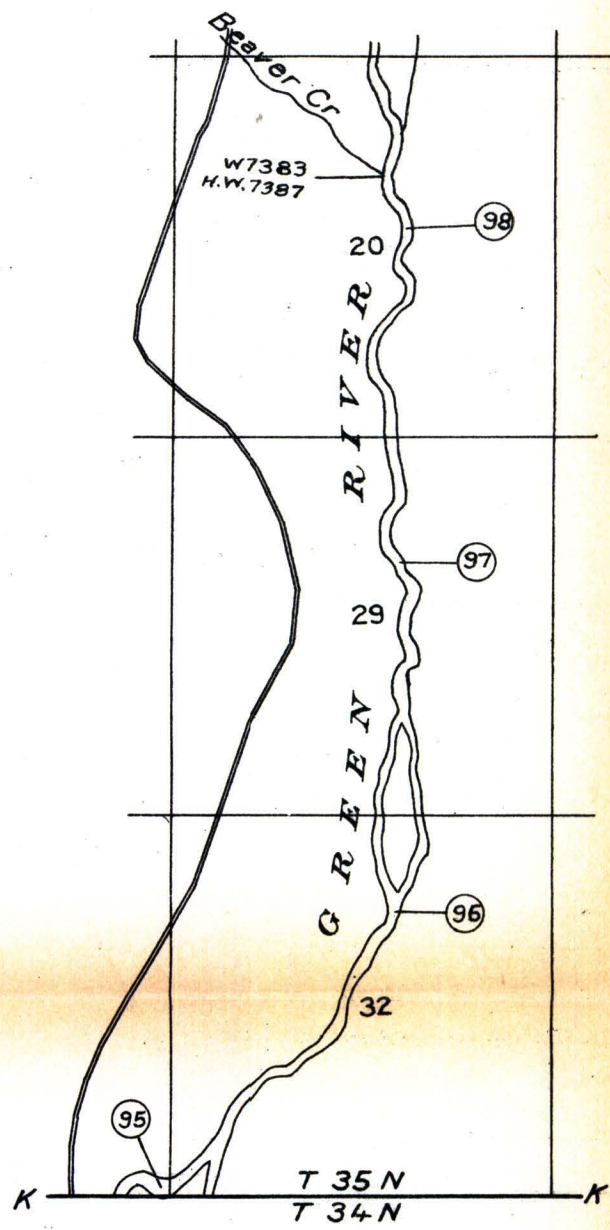


RECONNAISSANCE
PLAN AND PROFILE OF
GREEN RIVER
ABOVE FONTENELLE, WYOMING

SHEET E

WATER-SUPPLY PAPER 396 PLATE V

U. S. GEOLOGICAL SURVEY




Subject to adjustment 5 SHEETS

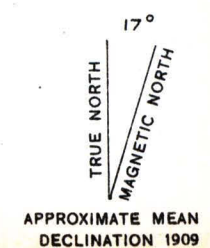
R. B. Marshall, Chief Geographer
E. C. Barnard, Geographer in charge
Topography by Chas. A. Leonard
based on General Land Office plats
Surveyed in 1909

DIAGRAM OF TOWNSHIP

6	5	4	3	2	1
7	8	9	10	11	12
13	14	15	16	17	18
19	20	21	22	23	24
25	26	27	28	29	30
31	32	33	34	35	36



Vertical scale 1 inch = 40 feet
Datum is mean sea level
1916



House Doc. 64th Cong., 2d Sess.