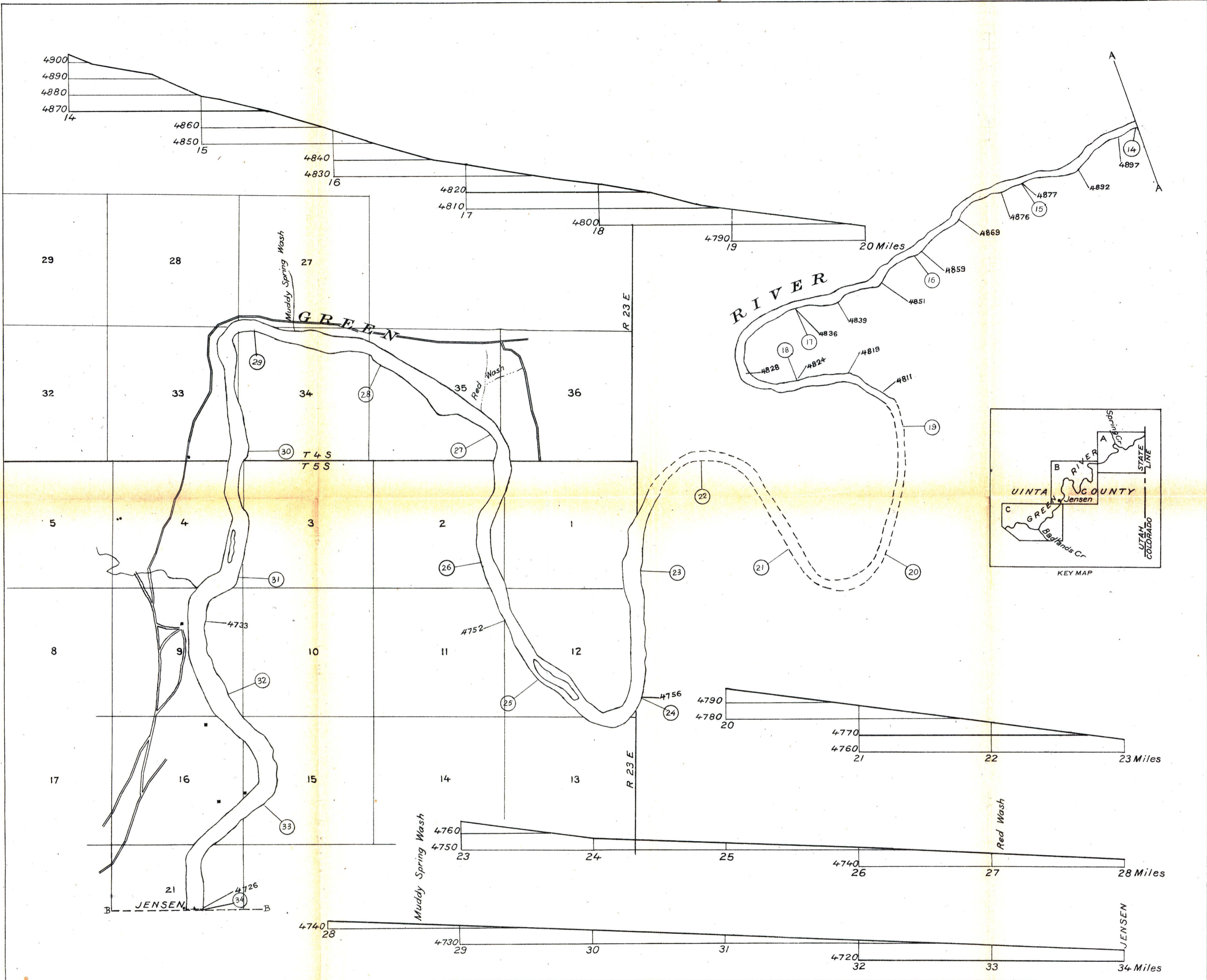


RECONNAISSANCE  
 PLAN AND PROFILE OF  
 GREEN RIVER  
 COLORADO STATE LINE TO HORSESHOE BEND, UTAH

U. S. GEOLOGICAL SURVEY

SHEET B


WATER-SUPPLY PAPER 396 PLATE VII



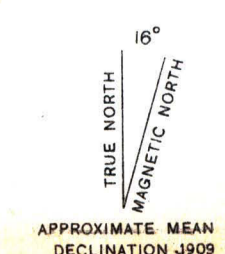
R. B. Marshall, Chief Geographer  
 E. C. Barnard, Geographer in charge  
 Topography by Stanley Hargen  
 based on General Land Office plats  
 Surveyed in 1909

DIAGRAM OF TOWNSHIP

6	5	4	3	2	1
7	8	9	10	11	12
18	17	16	15	14	13
19	20	21	22	23	24
30	29	28	27	26	25
31	32	33	34	35	36



Vertical scale 1 inch = 40 feet  
 Datum is mean sea level  
 1916



Subject to adjustment  
 3 SHEETS  
 House Doc. ; 64th Cong., 1st. Sess.