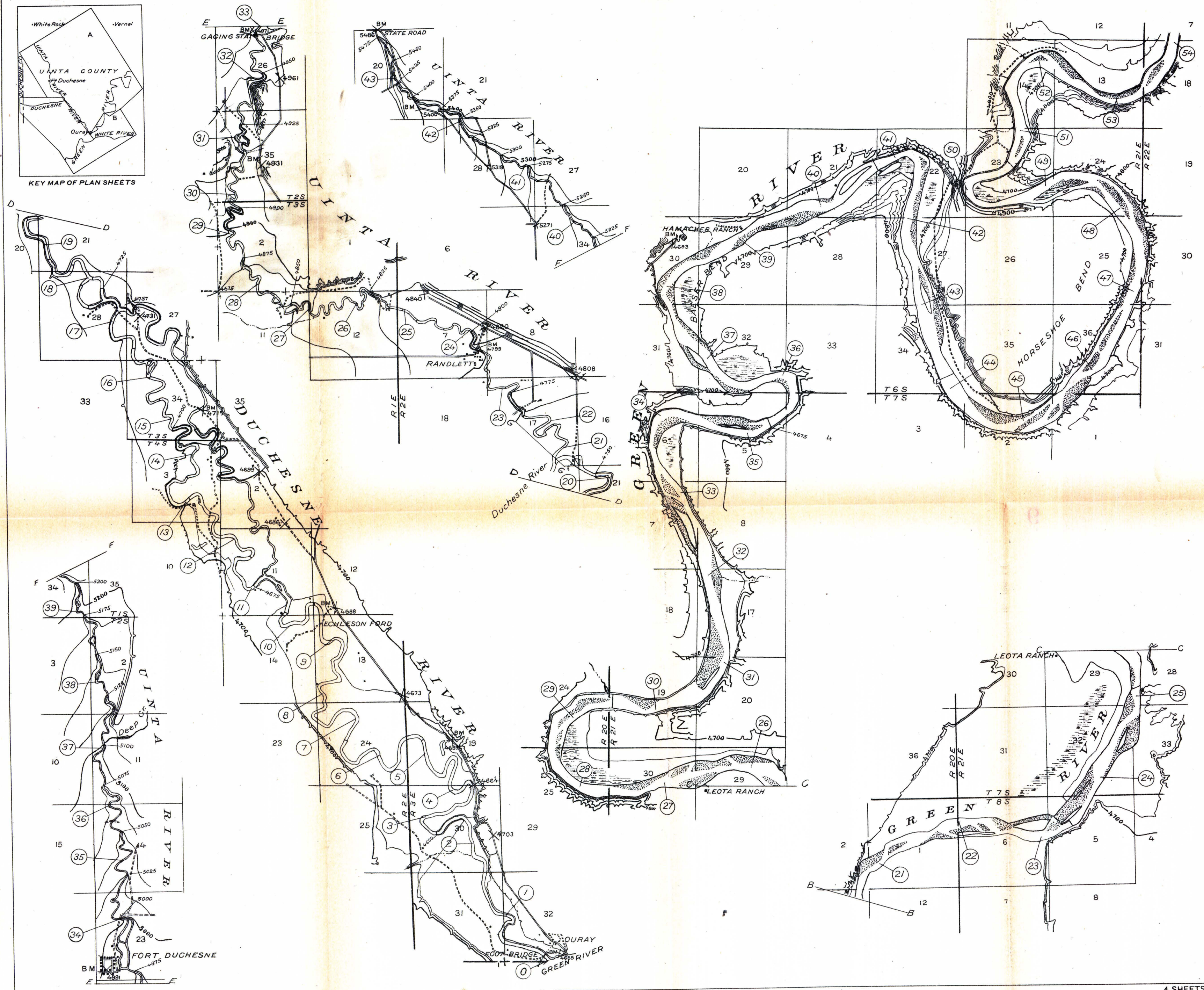
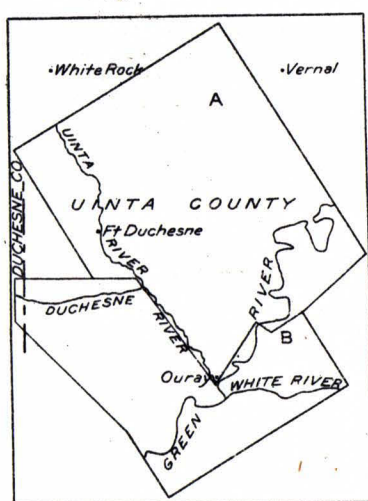


PLAN AND PROFILE OF  
GREEN, DUCHESNE, UINTA, AND WHITE RIVERS  
IN VICINITY OF OURAY, UTAH

SHEET A

WATER-SUPPLY PAPER 396 PLATE IX

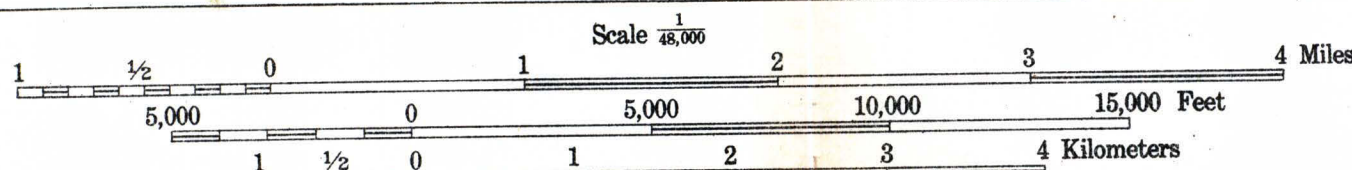
U. S. GEOLOGICAL SURVEY



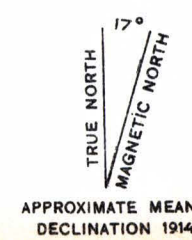
R. B. Marshall, Chief Geographer  
Geo. R. Davis, Geographer in charge  
Topography by Cornelius Schnurr  
Surveyed in 1913-1914

DIAGRAM OF TOWNSHIP

6	5	4	3	2	1
7	8	9	10	11	12
13	14	15	16	17	18
19	20	21	22	23	24
25	26	27	28	29	30
31	32	33	34	35	36



Contour interval on land 25 feet  
Contour interval on river surface 5 feet  
Datum is mean sea level  
1916



Subject to adjustment

House Doc.

4 SHEETS  
(2 plans, 2 profiles)  
64th Cong., 1st. Sess.