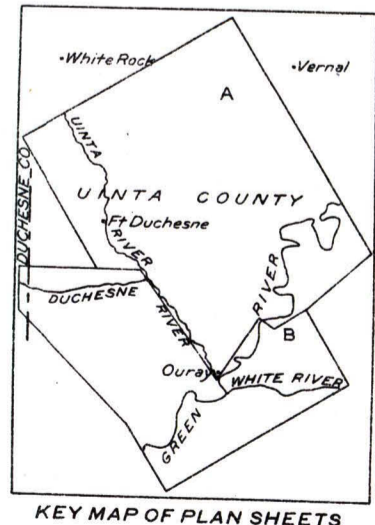
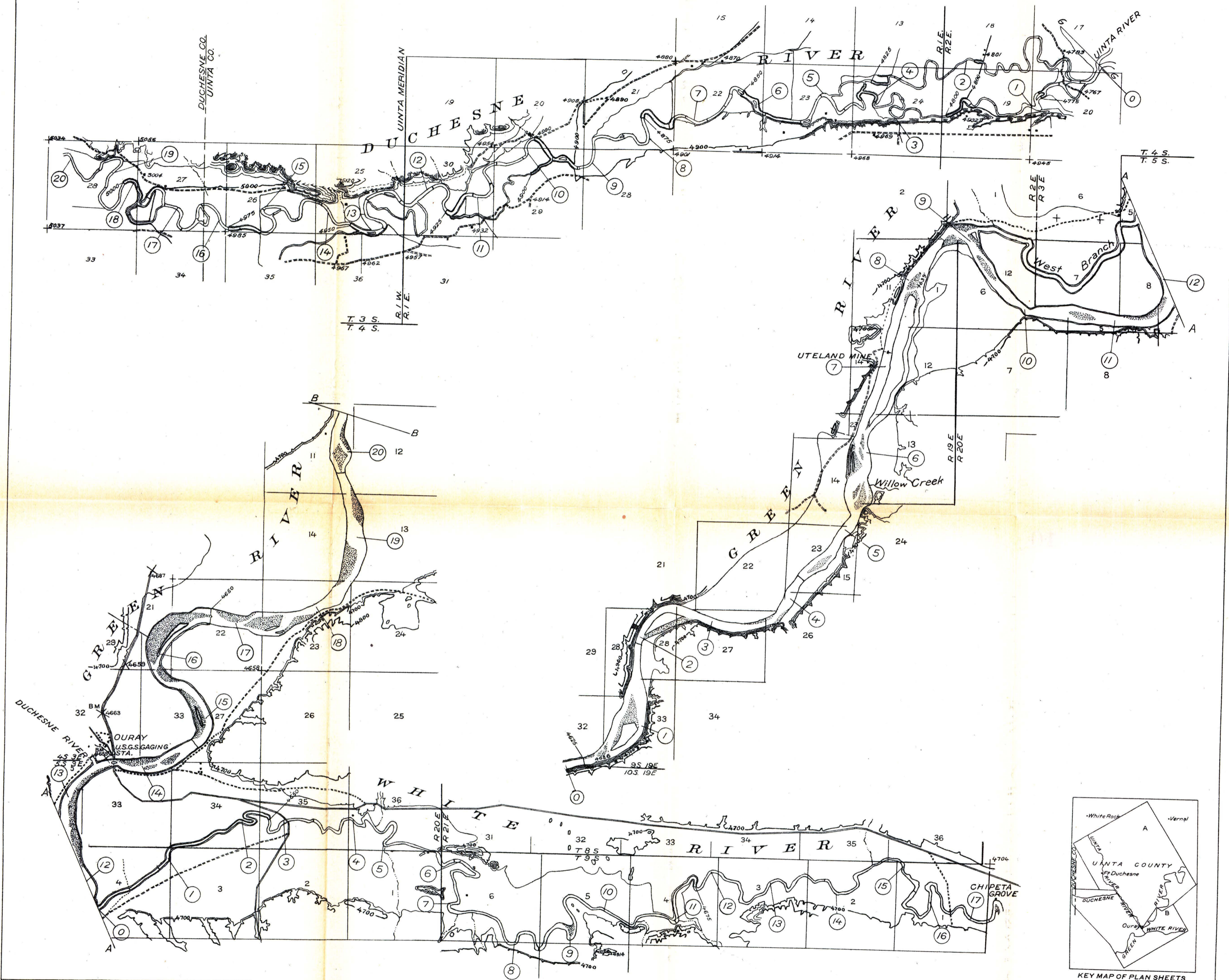



PLAN AND PROFILE OF GREEN, DUCHESNE, UINTA, AND WHITE RIVERS IN VICINITY OF OURAY, UTAH



R. B. Marshall, Chief Geographer
 Geo. R. Davis, Geographer in charge
 Topography by Cornelius Schnurr
 Surveyed in 1913-1914

DIAGRAM OF TOWNSHIP

6	5	4	3	2	1
7	8	9	10	11	12
13	14	15	16	17	18
19	20	21	22	23	24
25	26	27	28	29	30
31	32	33	34	35	36



Contour interval on land 25 feet
 Contour interval on river surface 5 feet
 Datum is mean sea level
 1916

TRUE NORTH
 MAGNETIC NORTH
 APPROXIMATE MEAN DECLINATION 1916

Subject to adjustment 4 SHEETS
 (2 plans, 2 profiles)
 House Doc. ; 64th Cong., 1st. Sess.