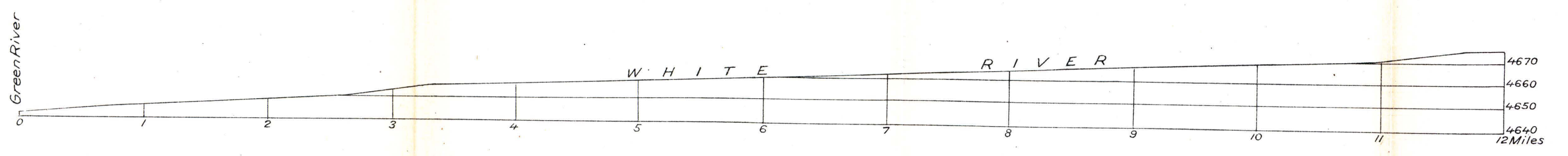
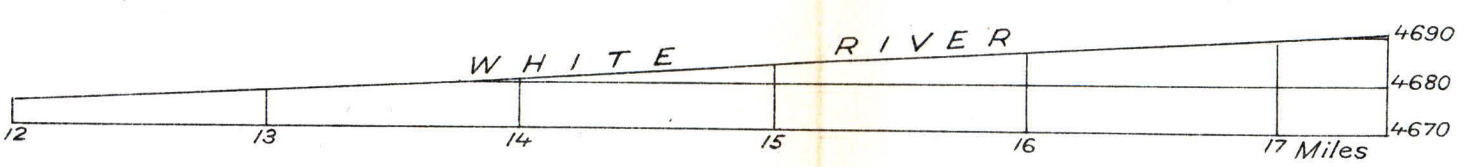
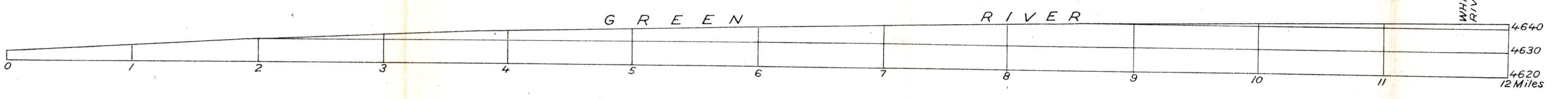
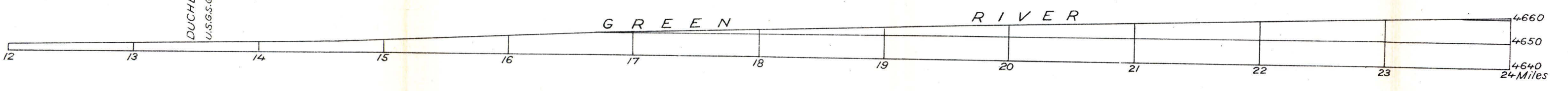
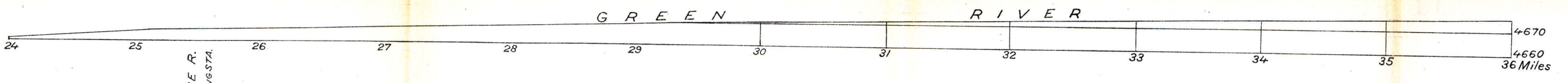
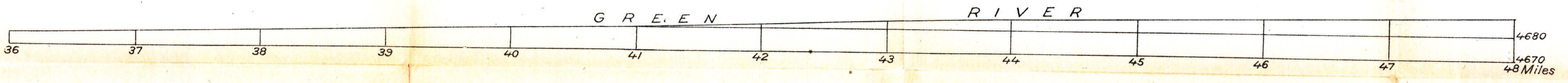
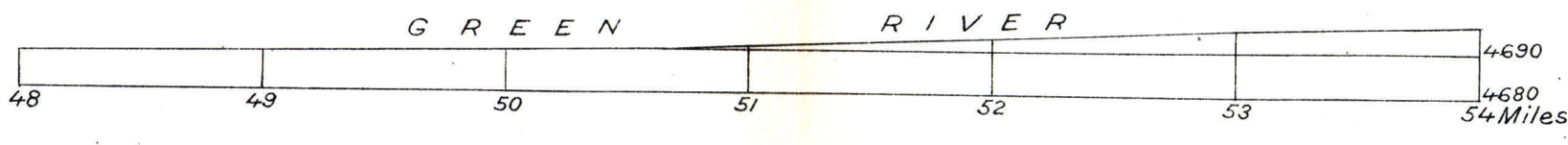
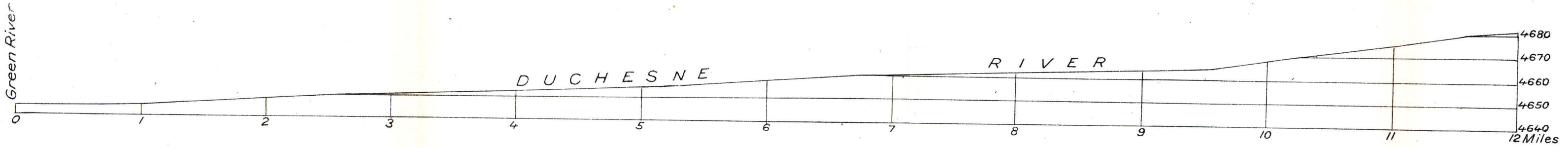
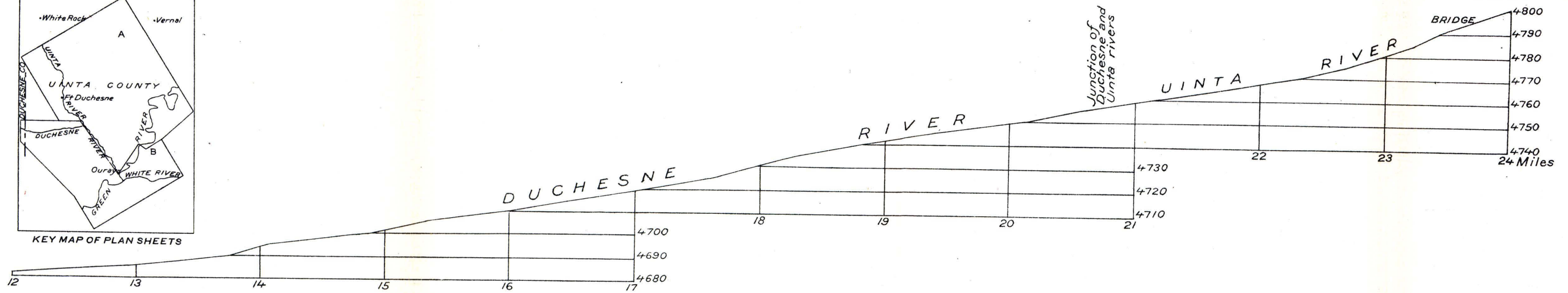
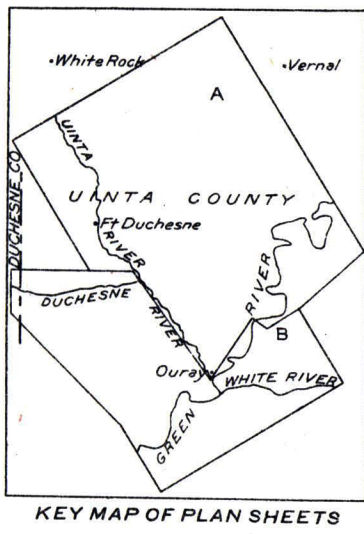


PLAN AND PROFILE OF  
GREEN, DUCHESNE, UINTA, AND WHITE RIVERS  
IN VICINITY OF OURAY, UTAH

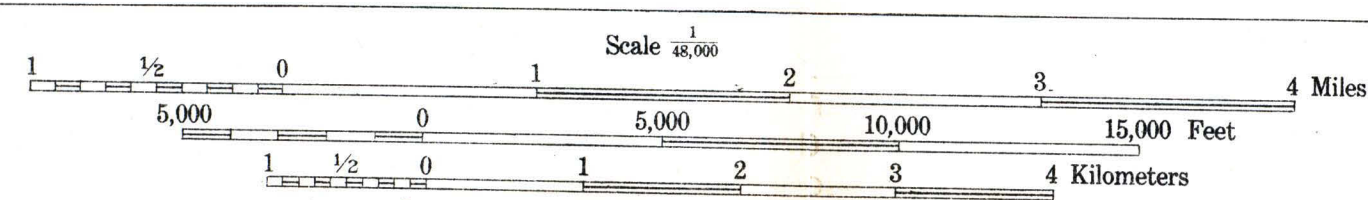
U. S. GEOLOGICAL SURVEY

SHEET C

WATER-SUPPLY PAPER 396 PLATE XI



R. B. Marshall, Chief Geographer  
Geo. R. Davis, Geographer in charge  
Topography by Cornelius Schnurr  
Surveyed in 1913-1914



Vertical scale 1 inch = 40 feet  
Datum is mean sea level  
1916

Subject to adjustment  
4 SHEETS  
(2 plans, 2 profiles)  
House Doc. ; 64th Cong., 1st. Sess.