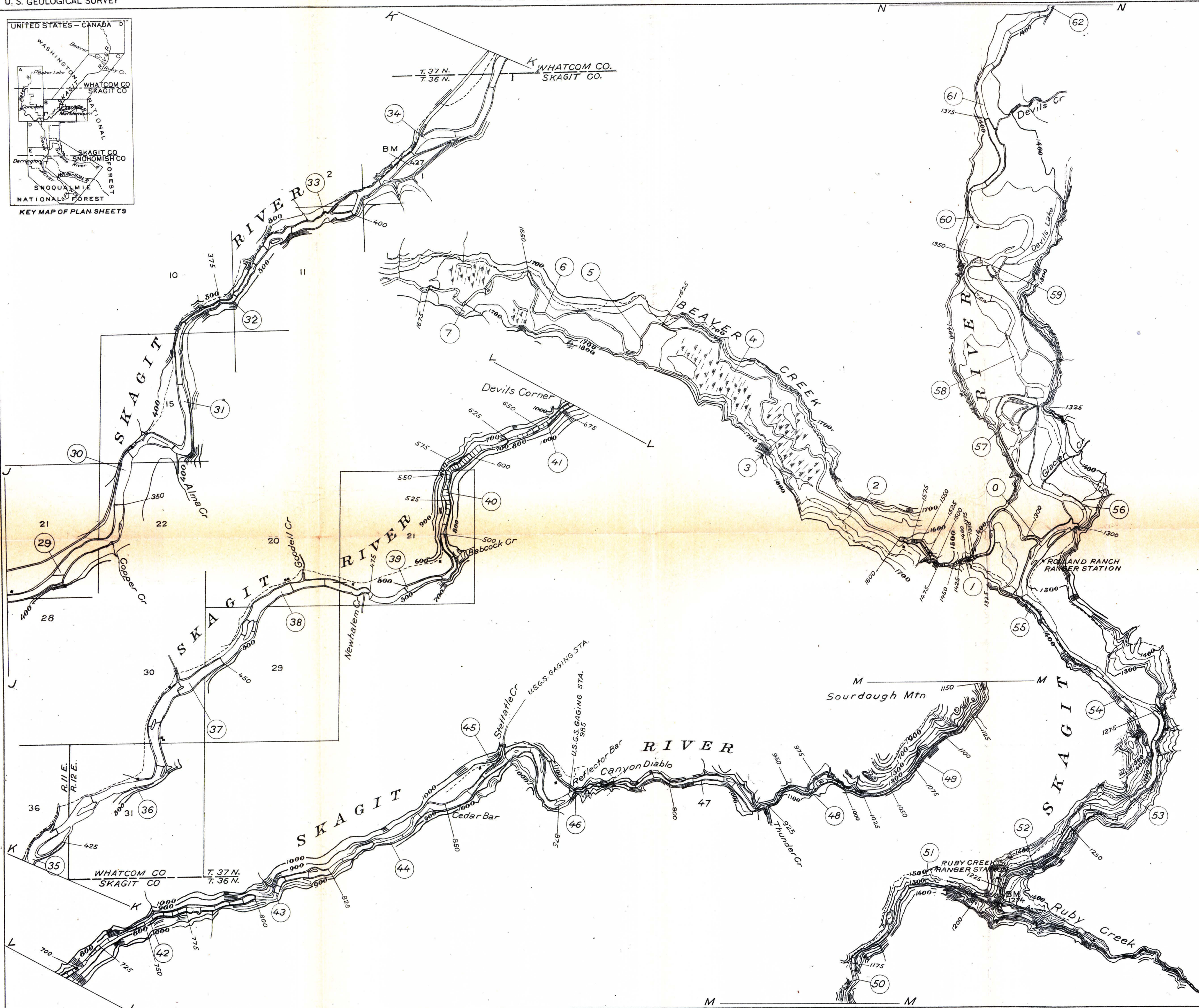
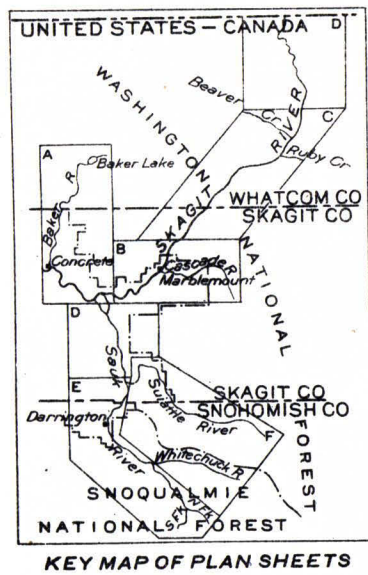


PLAN AND PROFILE OF
SKAGIT RIVER AND CERTAIN TRIBUTARIES
ABOVE CONCRETE, WASHINGTON

U. S. GEOLOGICAL SURVEY

SHEET C


WATER-SUPPLY PAPER 419 PLATE III



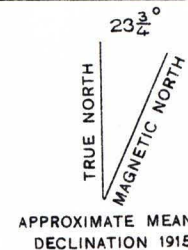
R. B. Marshall, Chief Geographer
T. G. Gardine, Geographer in charge
Topography by S. G. Lunde and Skagit Power Co.
Surveyed in 1915
SURVEYED IN COOPERATION WITH THE STATE OF WASHINGTON

DIAGRAM OF TOWNSHIP

6	5	4	3	2	1
7	8	9	10	11	12
13	14	15	16	17	18
19	20	21	22	23	24
25	26	27	28	29	30
31	32	33	34	35	36



Contour interval on land 25 feet
Contour interval on river surface 5 feet
Datum is mean sea level
1916



Subject to adjustment

12 SHEETS
(6 plans, 6 profiles)