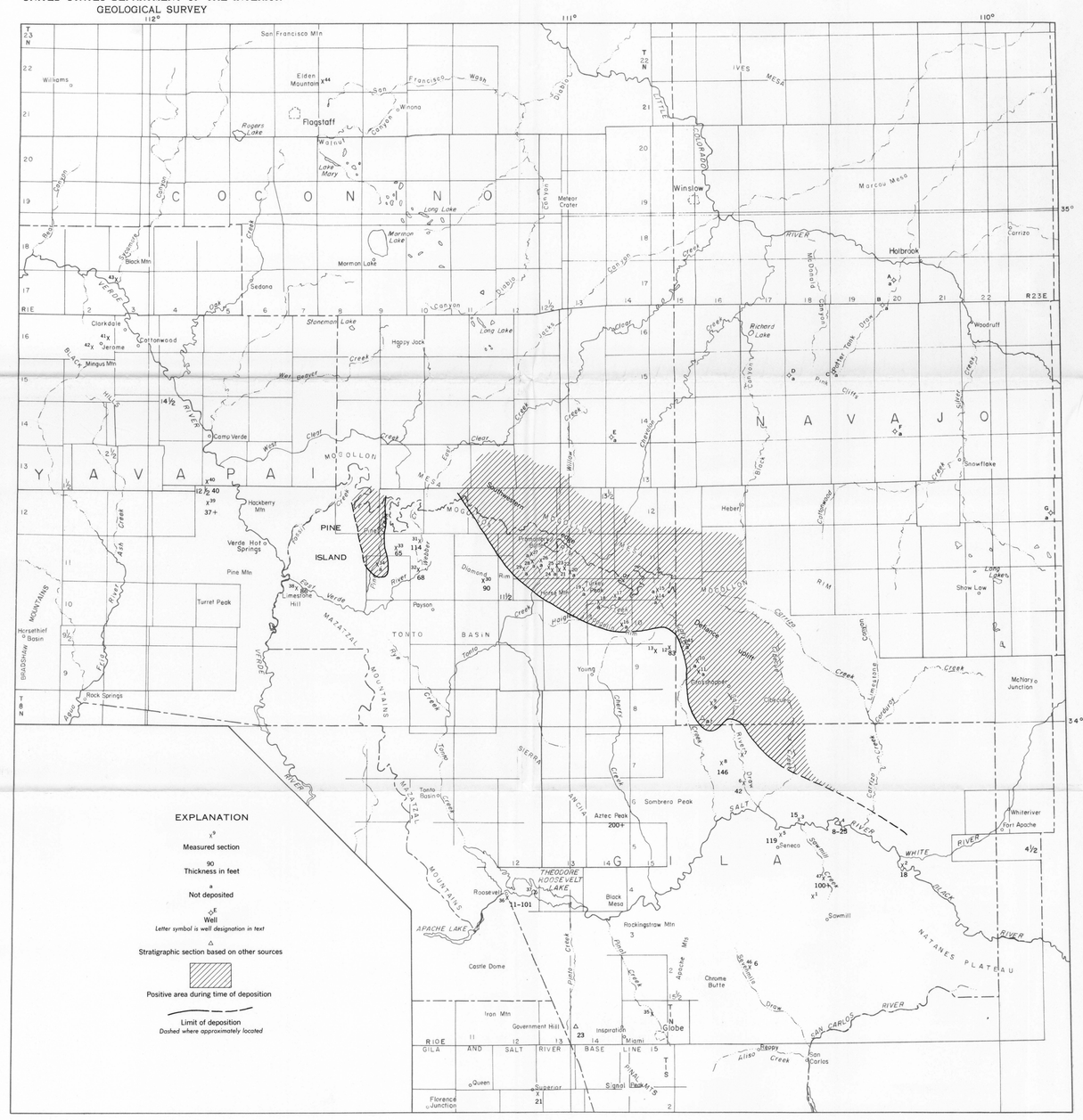

A. BECKERS BUTTE MEMBER

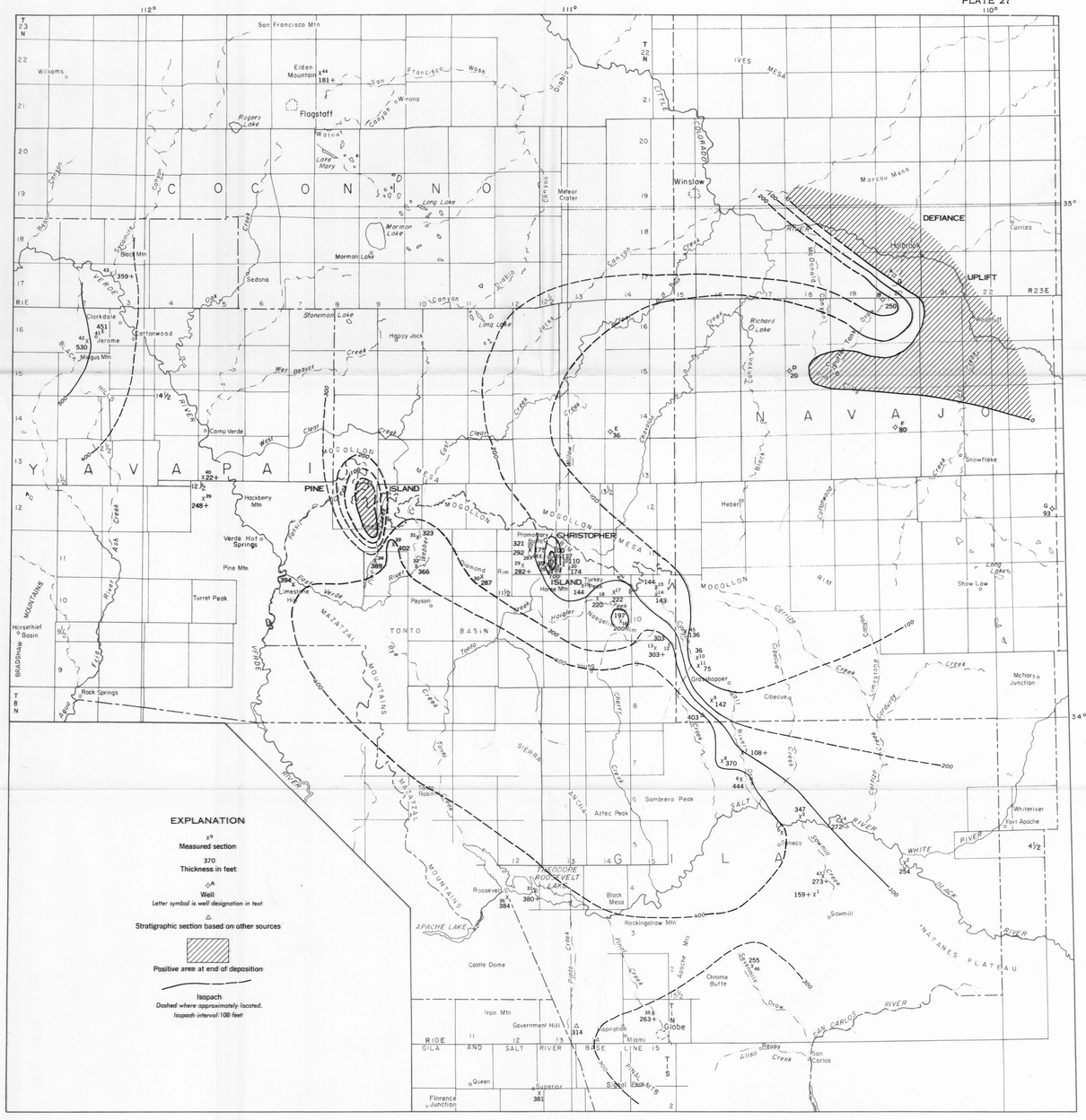

B. JEROME MEMBER

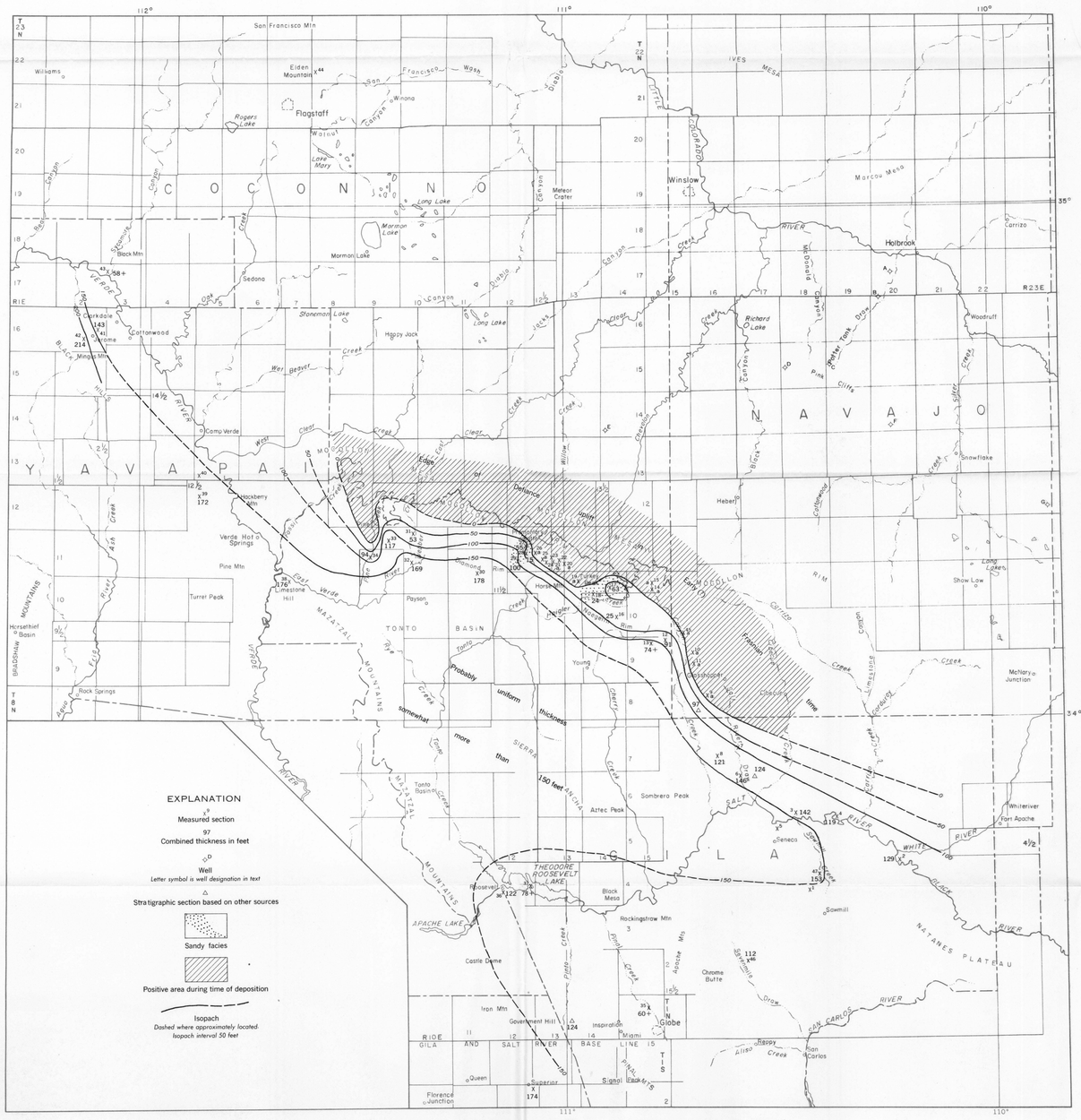

C. COMBINED FETID AND APHANITIC DOLOMITE UNITS OF JEROME MEMBER

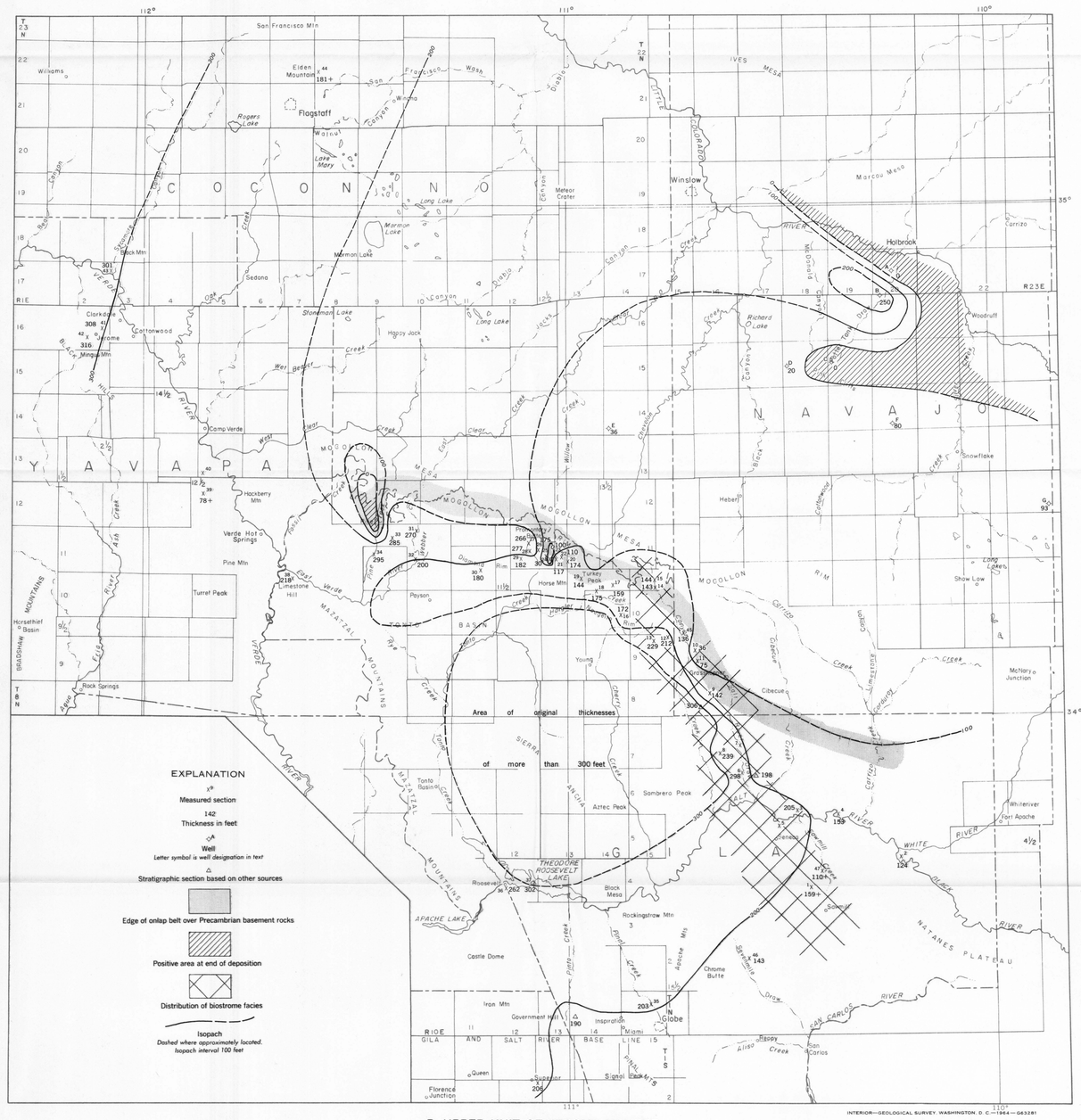

D. UPPER UNIT OF JEROME MEMBER

INTERIOR—GEOLOGICAL SURVEY, WASHINGTON, D. C.—1964—G63281

DISTRIBUTION MAP OF THE BECKERS BUTTE MEMBER AND ISOPACH MAPS OF THE JEROME MEMBER, CENTRAL ARIZONA

SCALE 1:500 000

10 0 10 20 30 40 50 MILES

10 0 10 20 30 40 50 KILOMETERS

DATUM IS MEAN SEA LEVEL