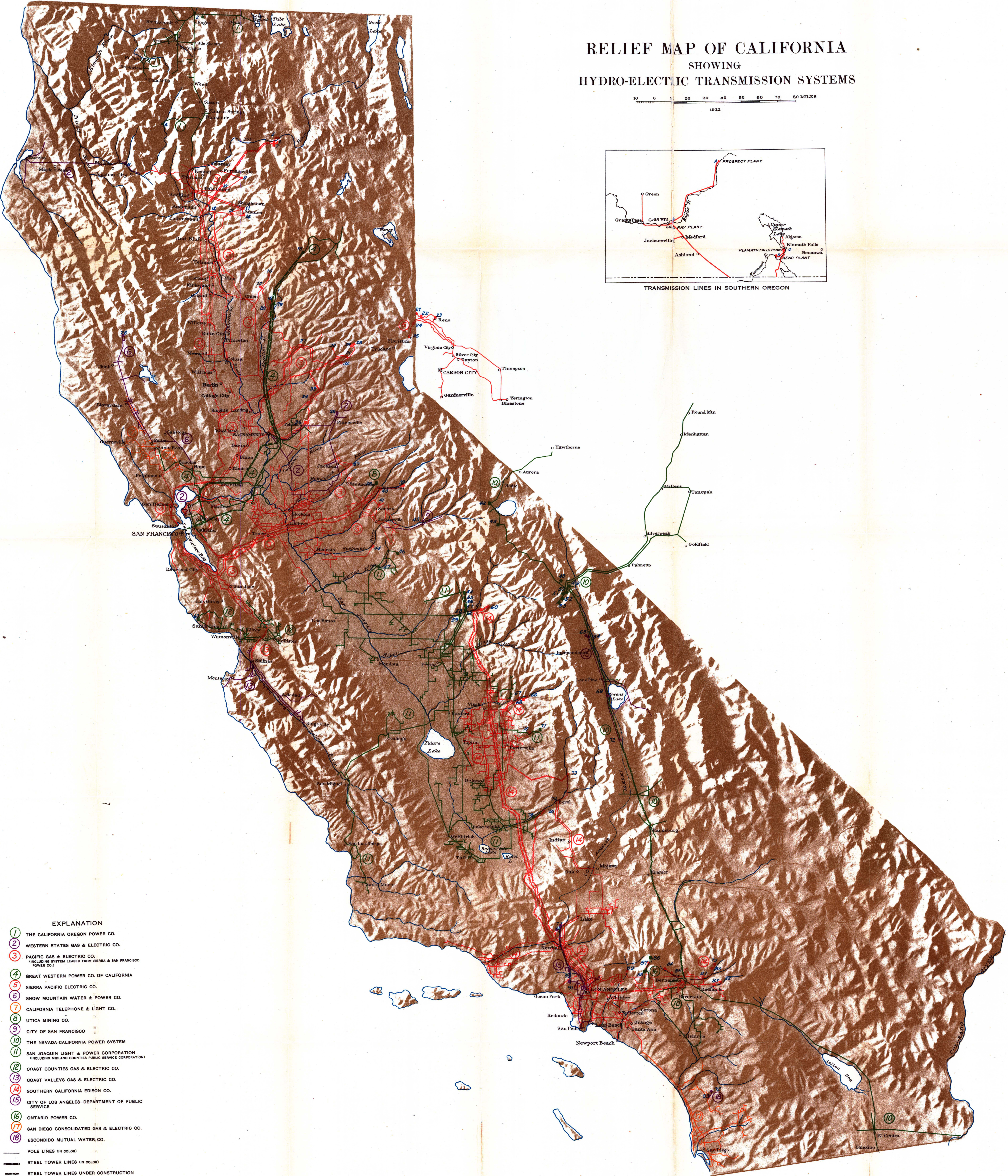
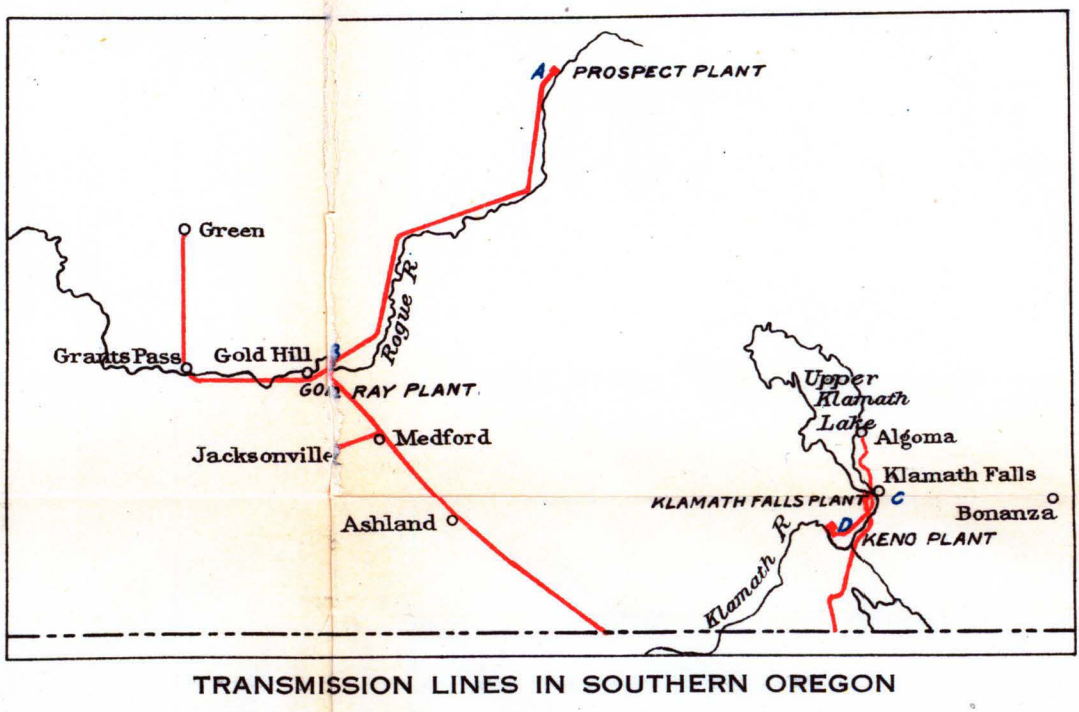
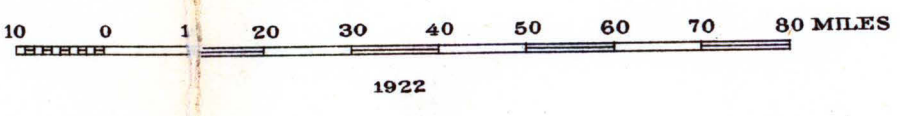


# RELIEF MAP OF CALIFORNIA SHOWING HYDRO-ELECTRIC TRANSMISSION SYSTEMS



## EXPLANATION

- ① THE CALIFORNIA OREGON POWER CO.
- ② WESTERN STATES GAS & ELECTRIC CO.
- ③ PACIFIC GAS & ELECTRIC CO.  
(INCLUDING SYSTEM LEASED FROM SIERRA & SAN FRANCISCO POWER CO.)
- ④ GREAT WESTERN POWER CO. OF CALIFORNIA
- ⑤ SIERRA PACIFIC ELECTRIC CO.
- ⑥ SNOW MOUNTAIN WATER & POWER CO.
- ⑦ CALIFORNIA TELEPHONE & LIGHT CO.
- ⑧ UTICA MINING CO.
- ⑨ CITY OF SAN FRANCISCO
- ⑩ THE NEVADA-CALIFORNIA POWER SYSTEM
- ⑪ SAN JOAQUIN LIGHT & POWER CORPORATION  
(INCLUDING MIDLAND COUNTIES PUBLIC SERVICE CORPORATION)
- ⑫ COAST COUNTIES GAS & ELECTRIC CO.
- ⑬ COAST VALLEYS GAS & ELECTRIC CO.
- ⑭ SOUTHERN CALIFORNIA EDISON CO.
- ⑮ CITY OF LOS ANGELES-DEPARTMENT OF PUBLIC SERVICE
- ⑯ ONTARIO POWER CO.
- ⑰ SAN DIEGO CONSOLIDATED GAS & ELECTRIC CO.
- ⑱ ESCONDIDO MUTUAL WATER CO.
- POLE LINES (IN COLOR)
- STEEL TOWER LINES (IN COLOR)
- STEEL TOWER LINES UNDER CONSTRUCTION (IN COLOR)