
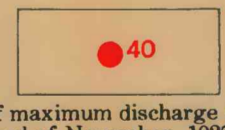
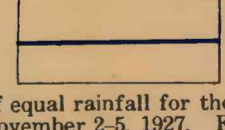
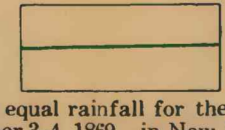


EXPLANATION

 Boundary of drainage basin

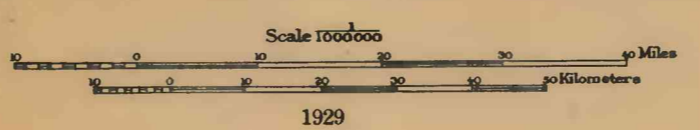
 Point of maximum discharge during the flood of November, 1927. Identification numbers correspond to those in text.

 Line of equal rainfall for the storm of November 2-5, 1927. From rainfall map prepared by George V. White for X. H. Goodough.

 Line of equal rainfall for the storm of October 3-4, 1899, in New England. From map prepared by George V. White for X. H. Goodough from the notes of James B. Francis.

Base from U. S. G. S. 1:1,000,000 maps of the New England States and New York

MAP OF NEW ENGLAND SHOWING TOTAL RAINFALL FOR THE STORM OF NOVEMBER 2-5, 1927



Prepared by H. B. Kinnison from data by X. H. Goodough