








EXPLANATION

-  Gravel
-  Sand and gravel
-  Sand
-  Clay, sand, and gravel
-  Clay and gravel
-  Clay and sand
-  Clay

NOTES: Wells Nos. 1 to 13 drilled under contract, 1914
 Wells Nos. 14 to 22 drilled by city of Ogden, 1915
 Wells Nos. 23 to 29 drilled by city of Ogden, 1916

No data are available for the blank portions of columns
 (Spaces at top of columns are probably topsoil or sandy clay)
 a Measured depth of well July 1934
 b Probable bottom of casing
 c Artesian flow from this horizon

WELL LOGS, OGDEN VALLEY, UTAH.