






EXPLANATION

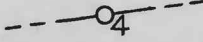
- 

Alluvium
- 

Limestone talus
- 

Siyeh limestone
- 

Strike and dip
- 

Vertical angle bench mark
- 

Resistivity measurement, showing location of center stake

100 0 500 FEET
 Contour interval 100 feet
 Datum is mean sea level

GEOLOGIC MAP OF HUNGRY HORSE DAM SITE, FLATHEAD COUNTY, MONT.