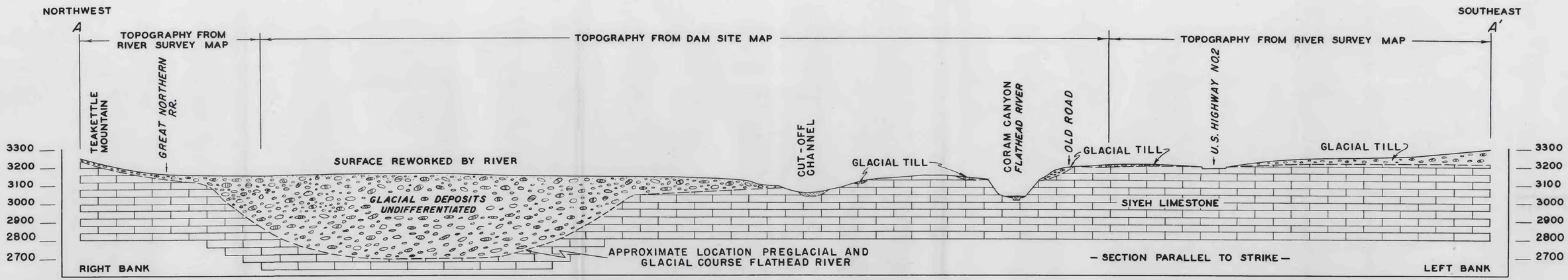

TRANSVERSE PROFILE, FLATHEAD RIVER VALLEY AT CORAM CANYON

0 200 400 800 1200 FEET

ALTITUDE IN FEET

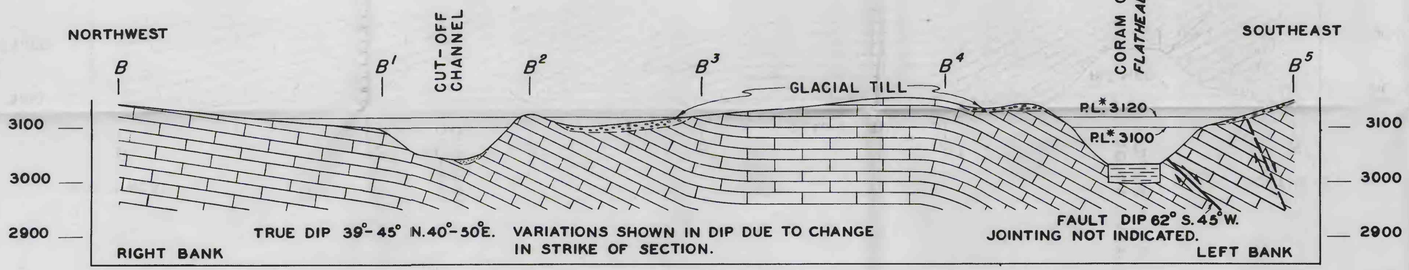

ALTERNATIVE SECTION FOR HIGHER DAM ALONG $B-B^5$

0 100 200 400 600 FEET

* P.L. INDICATES POOL LEVEL

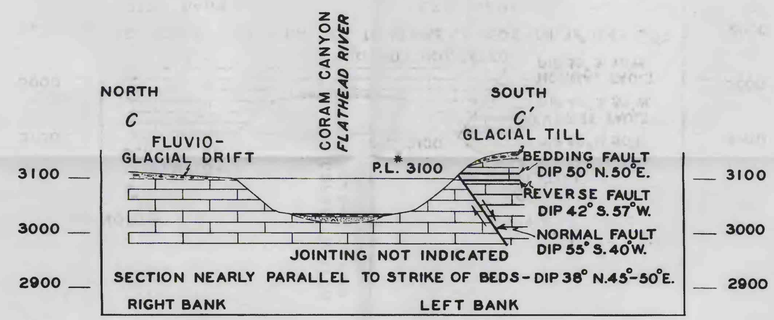

DAM SECTION AT CORAM CANYON

0 100 200 300 400 FEET

GEOLOGIC CROSS SECTIONS AT CORAM CANYON DAM SITE

SOUTH CENTER SEC. 5, T. 30 N., R. 19 W.
FLATHEAD COUNTY, MONTANA

ALL VIEWS UPSTREAM

C. E. ERDMANN 1935

725605 O - 47 (In pocket)