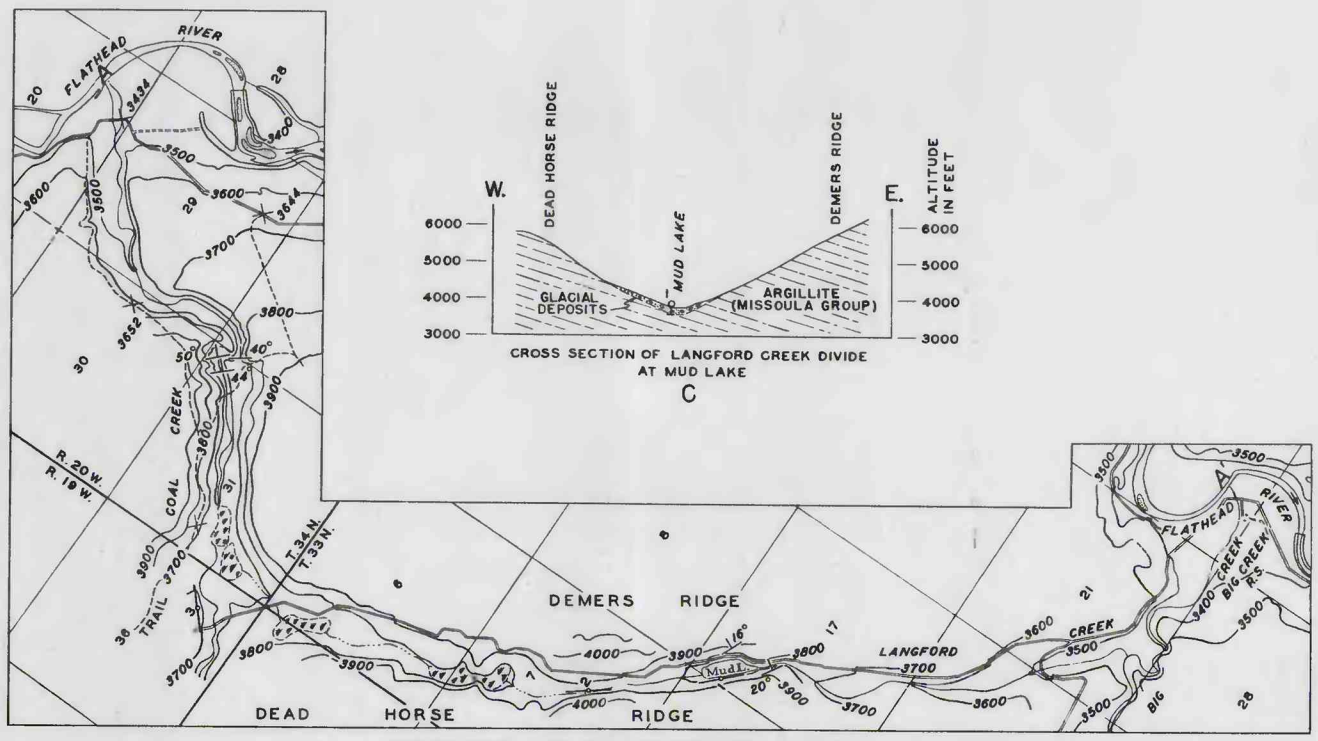

CROSS SECTION OF LANGFORD CREEK DIVIDE AT MUD LAKE

C

EXPLANATION

16°

STRIKE AND DIP OF BEDS

2

RESISTIVITY MEASUREMENT

TOPOGRAPHIC MAP OF LANGFORD CREEK DIVIDE AREA

CONTOUR INTERVAL 100 FEET

DATUM IS MEAN SEA LEVEL

A

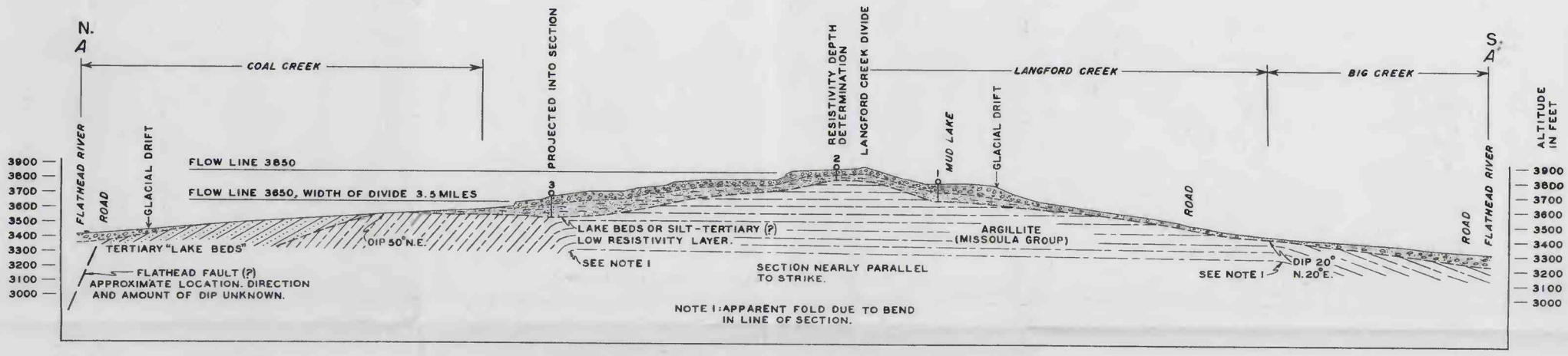

DIAGRAMMATIC SECTION THROUGH LANGFORD CREEK DIVIDE

B

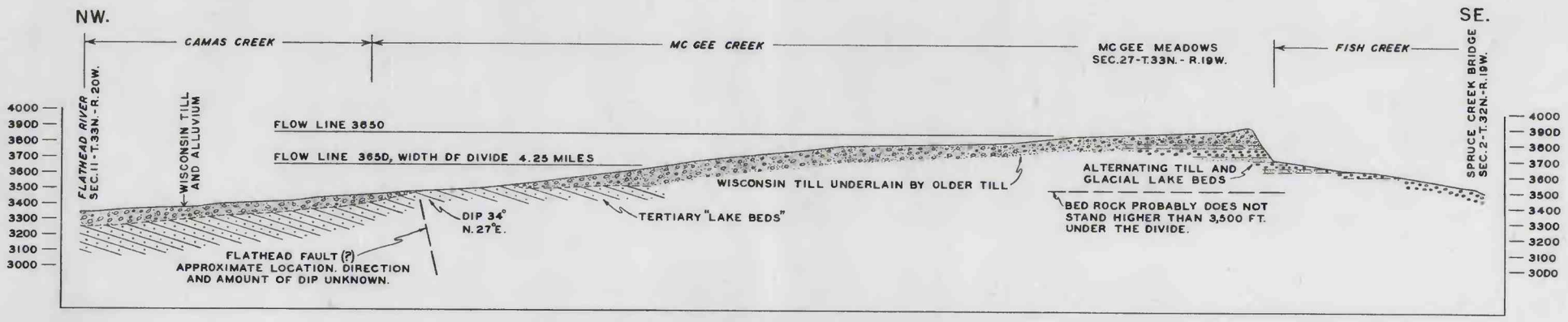

DIAGRAMMATIC SECTION THROUGH MC GEE MEADOWS DIVIDE

(TOPOGRAPHIC MAP COVERING ROUTE OF THIS SECTION NOT SHOWN)

D

GEOLOGY BY C.E. ERDMANN, 1935

GEOLOGIC CROSS SECTIONS
ILLUSTRATING LEAKAGE POSSIBILITIES FROM GLACIER VIEW RESERVOIR

FLATHEAD COUNTY AND GLACIER NATIONAL PARK, MONTANA

1 0 1 2 MILES

725605 O - 47 (In pocket)