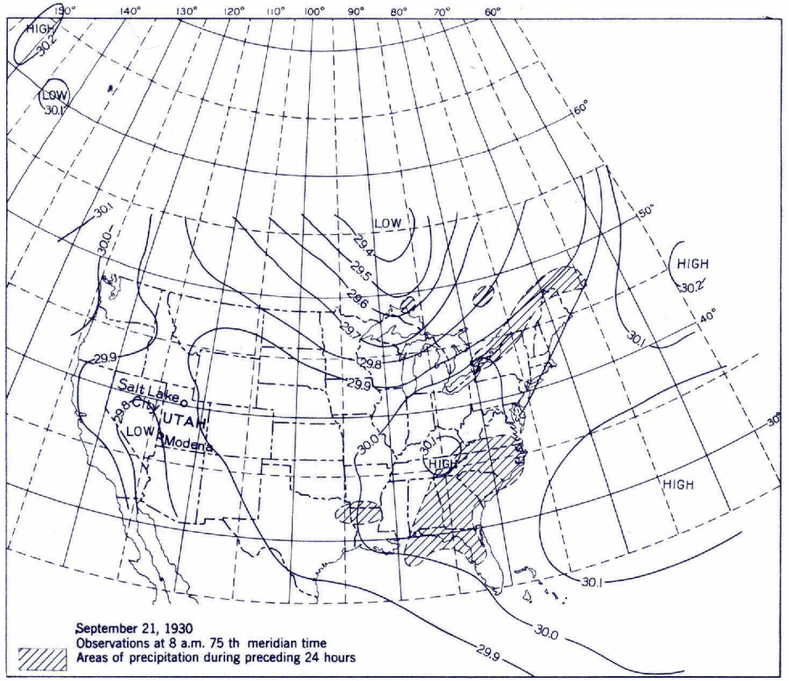

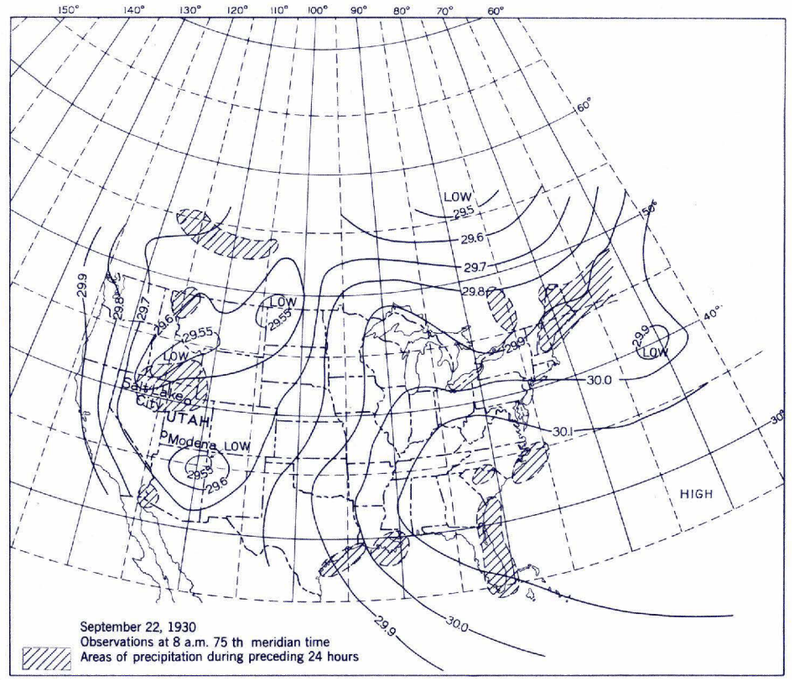

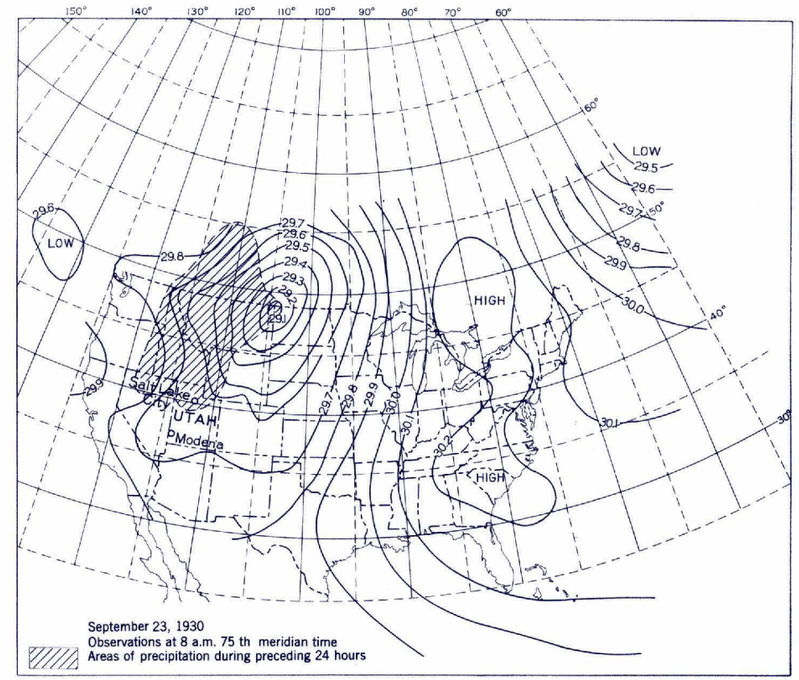

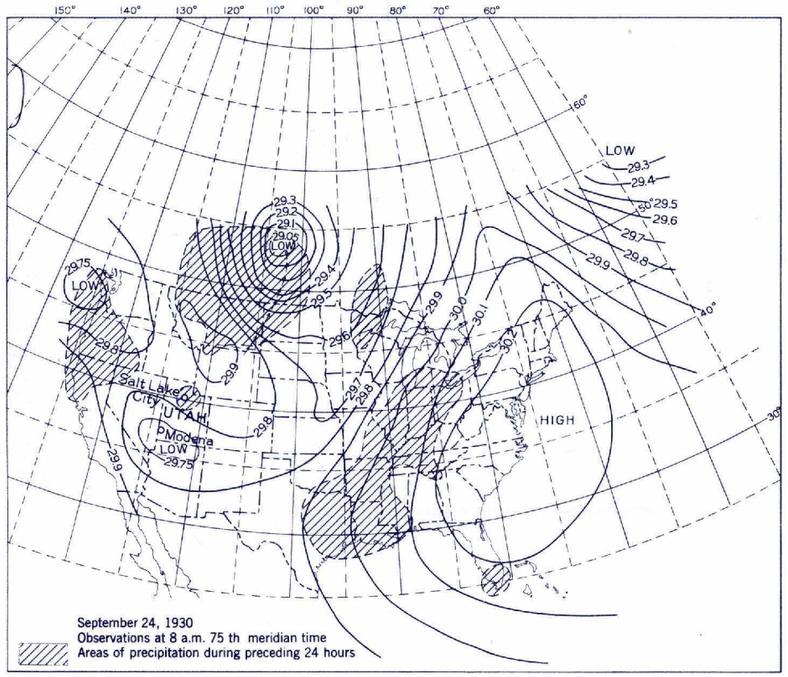

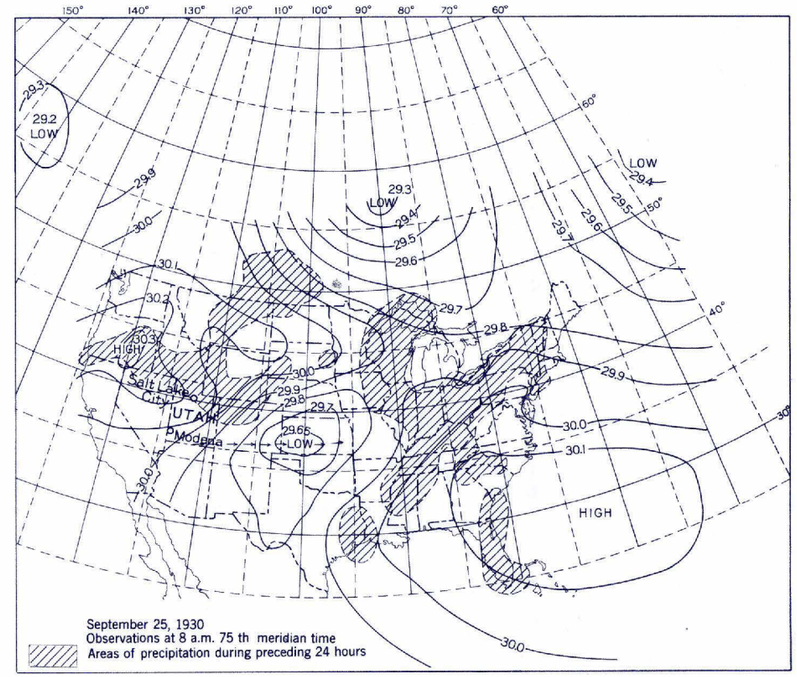

693988 O - 46 (In pocket)

UNITED STATES WEATHER MAPS COVERING CYCLONIC STORM OF SEPTEMBER 21-25, 1930