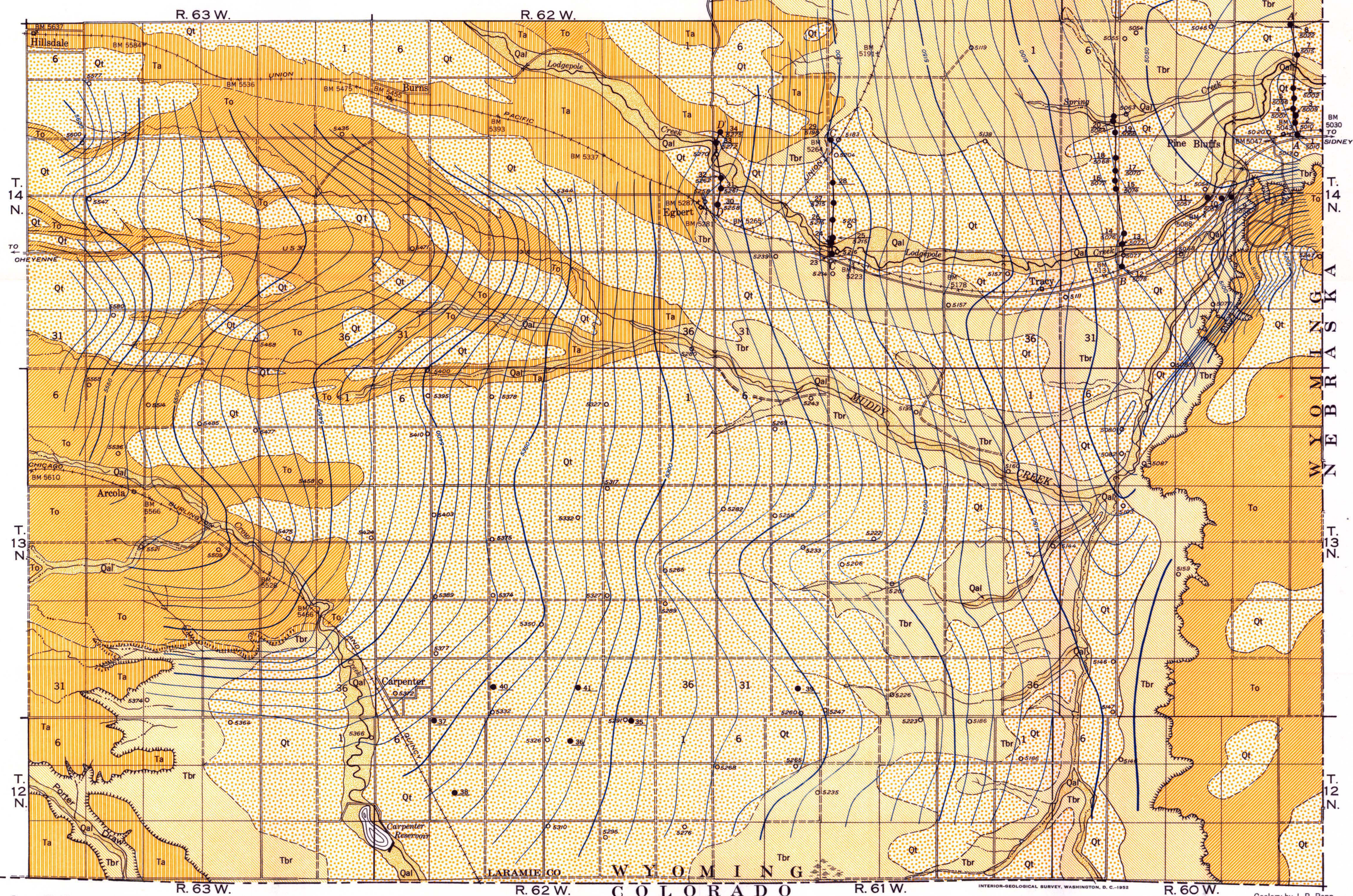
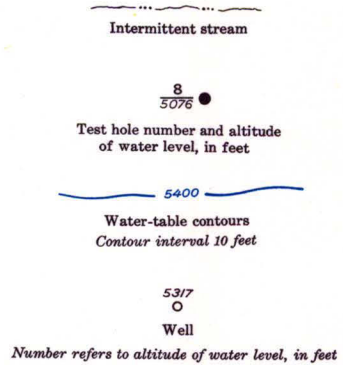
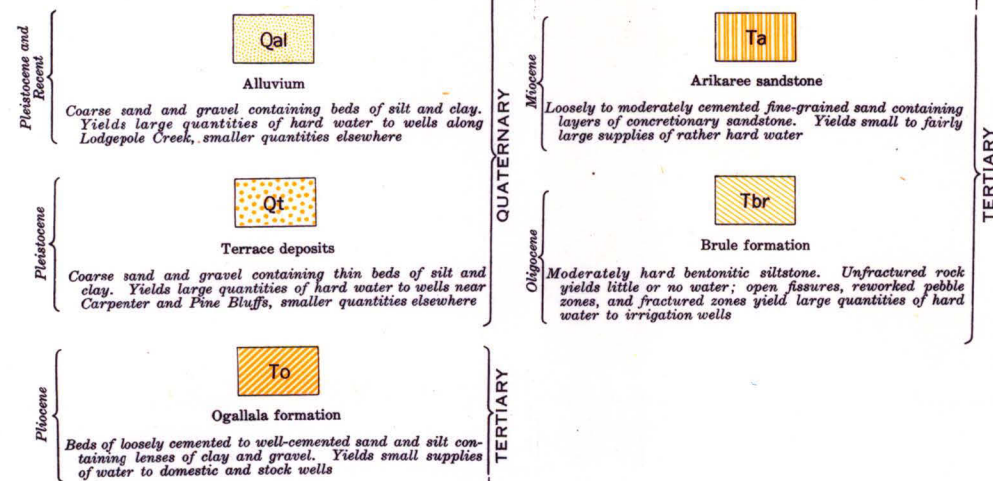


EXPLANATION



Base modified from map prepared by
Wyoming State Highway Department

MAP OF THE EGBERT-PINE BLUFFS-CARPENTER AREA, WYOMING, SHOWING GEOLOGY,
WATER-TABLE CONTOURS, AND LOCATION OF TEST HOLES

Drainage from aerial photographs furnished by
the U. S. Department of Agriculture

