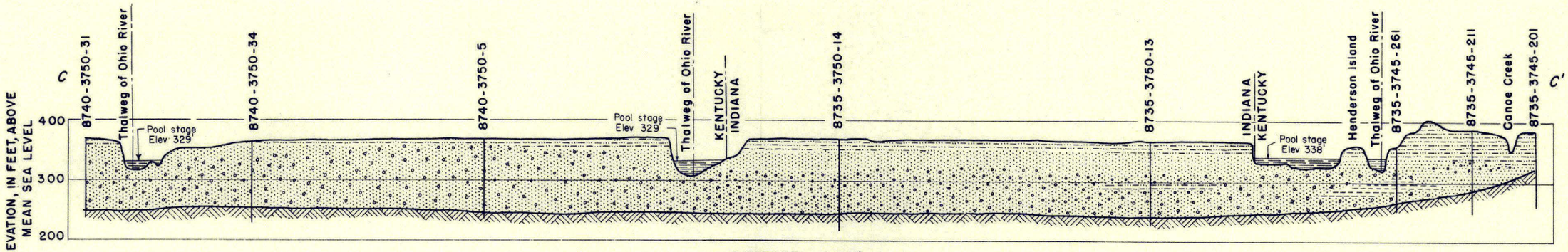

SECTION C-C'

2000 0 6000 Feet

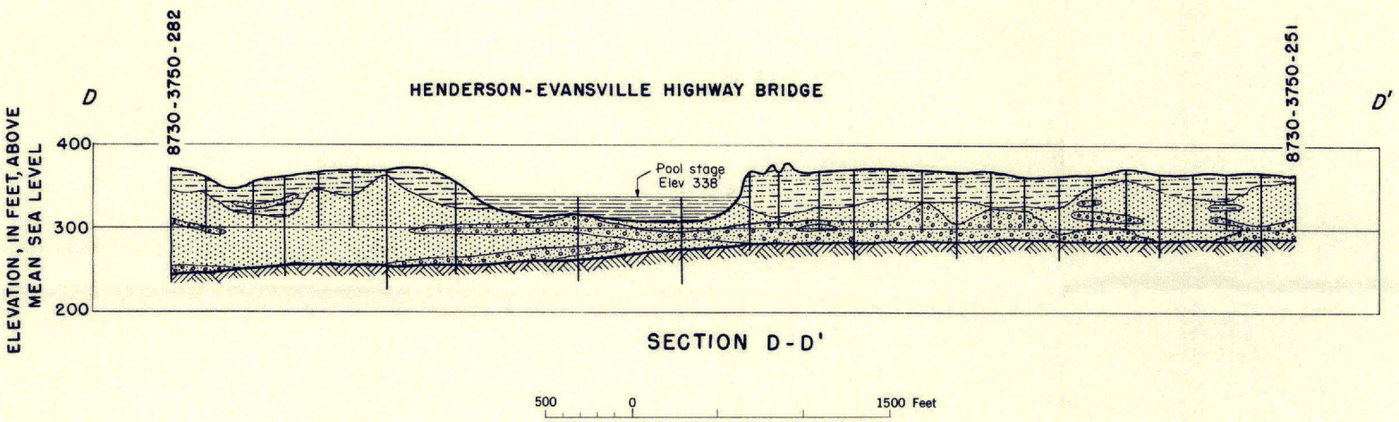

SECTION D-D'

500 0 1500 Feet

EXPLANATION

Clay and silt

Sand

Sand and gravel

Bedrock

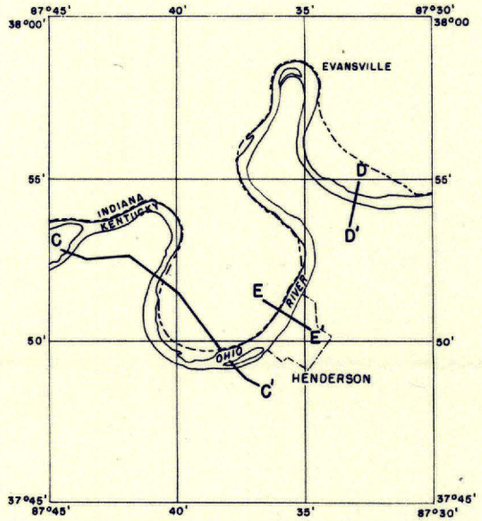

MAP SHOWING LOCATION OF CROSS SECTIONS

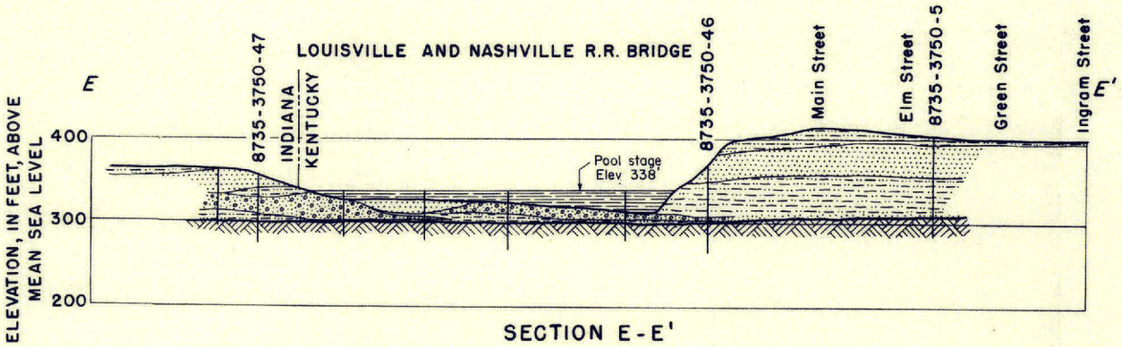

SECTION E-E'

500 0 1500 Feet

GEOLOGIC SECTIONS OF THE OHIO RIVER VALLEY IN THE HENDERSON AREA, KENTUCKY

383400 O - 56 (In pocket) No. 6