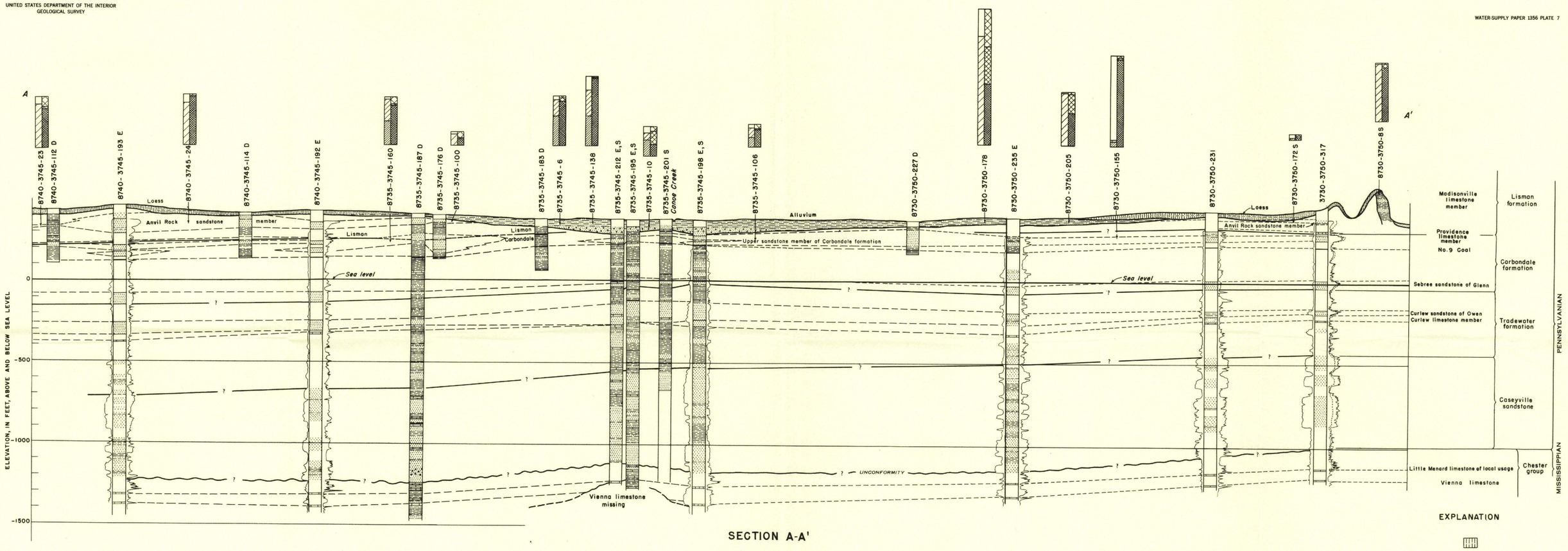

SECTION A-A'

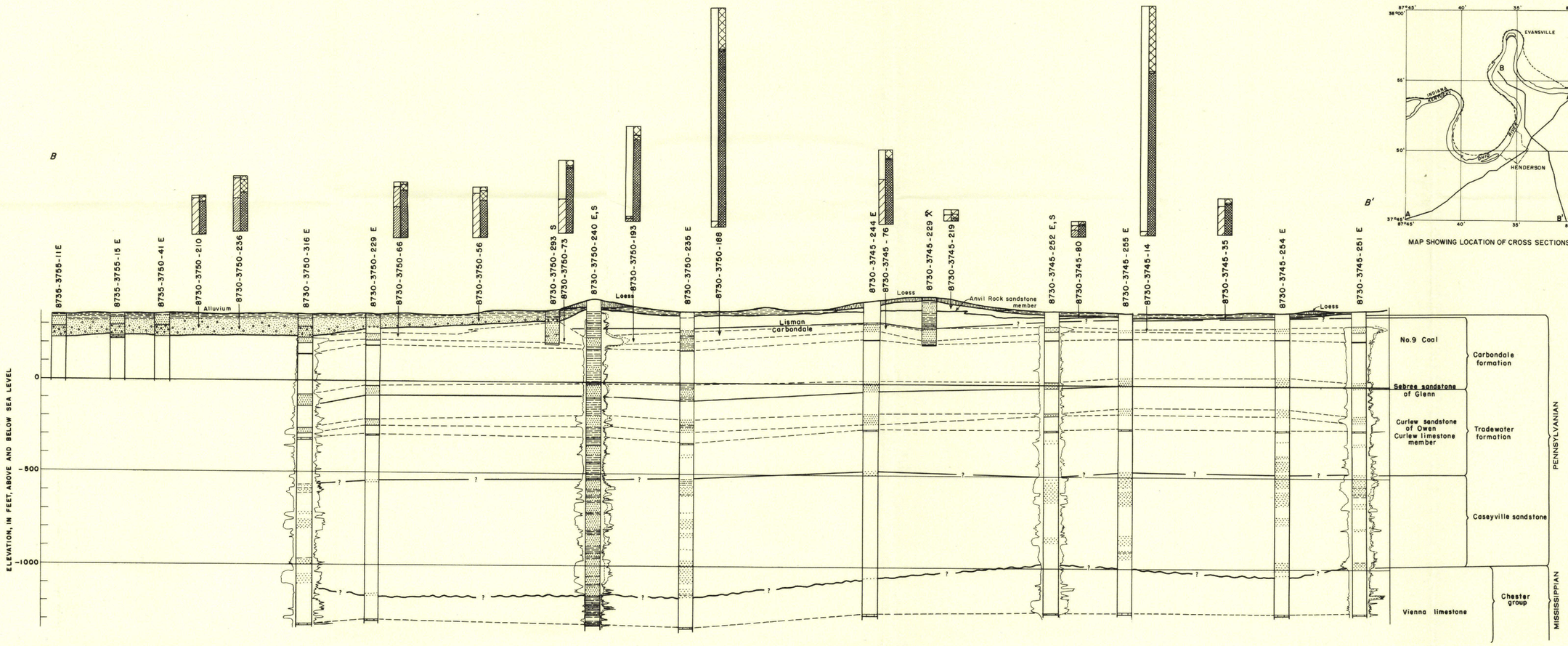

SECTION B-B'

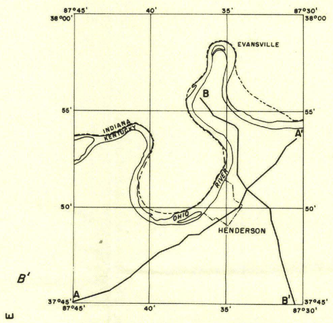

MAP SHOWING LOCATION OF CROSS SECTIONS

EXPLANATION

Loess

Sandstone or sand

Conglomerate or sand and gravel

Shale or clay and silt

Limestone

Coal

D
Driller's log

E
Electric log

S
Sample log

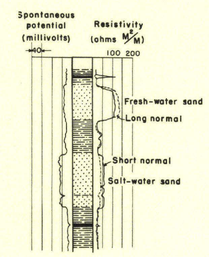

CHEMICAL ANALYSIS

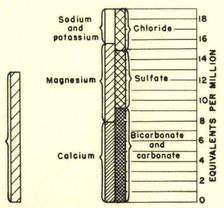

2000 0 8000 Feet

GEOLOGIC SECTIONS ACROSS THE HENDERSON AREA, KENTUCKY

SHOWING QUALITY OF WATER AT SPECIFIC LOCATIONS

383400 O - 56 (In pocket) No. 7