GEOLOGICAL SURVEY

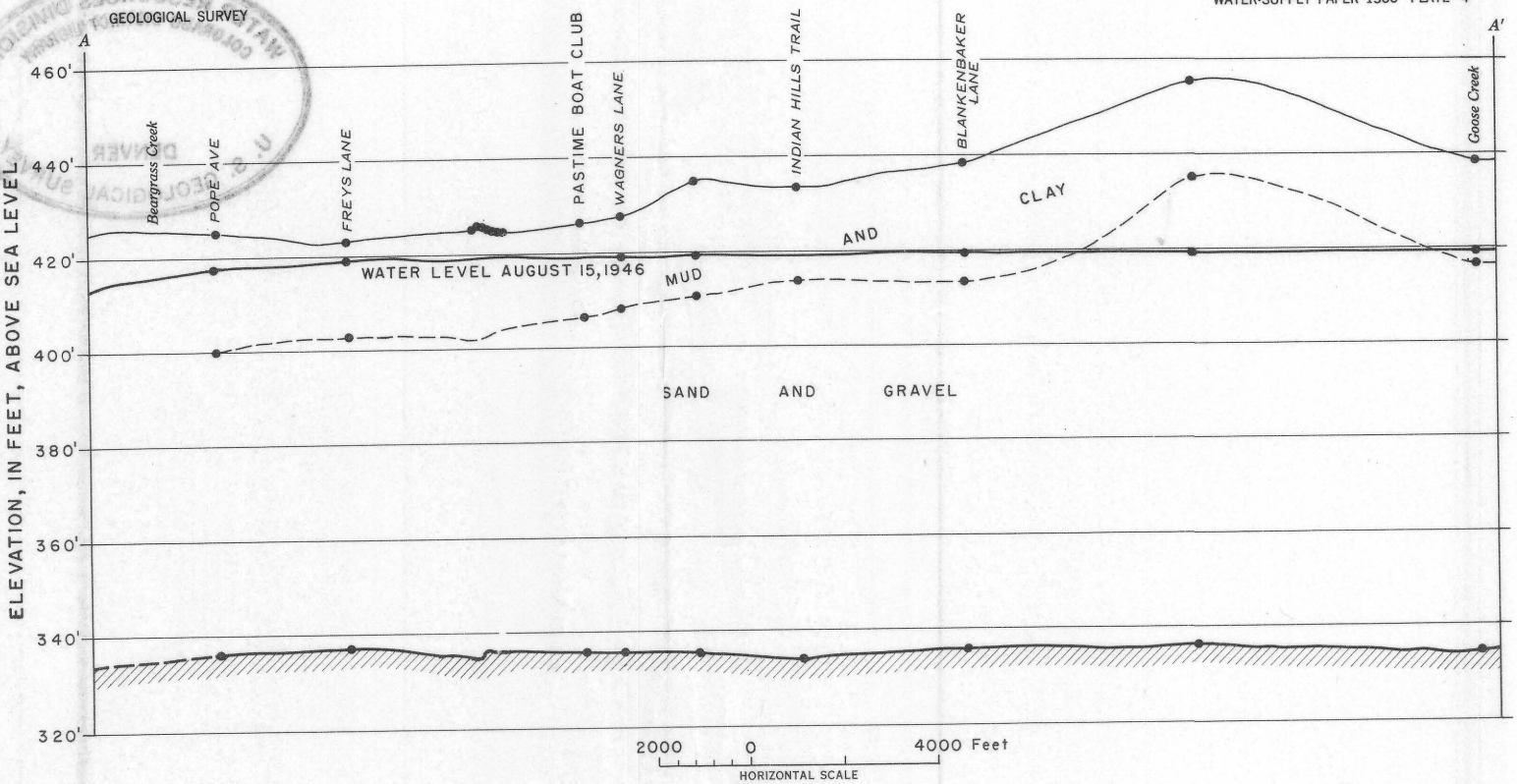

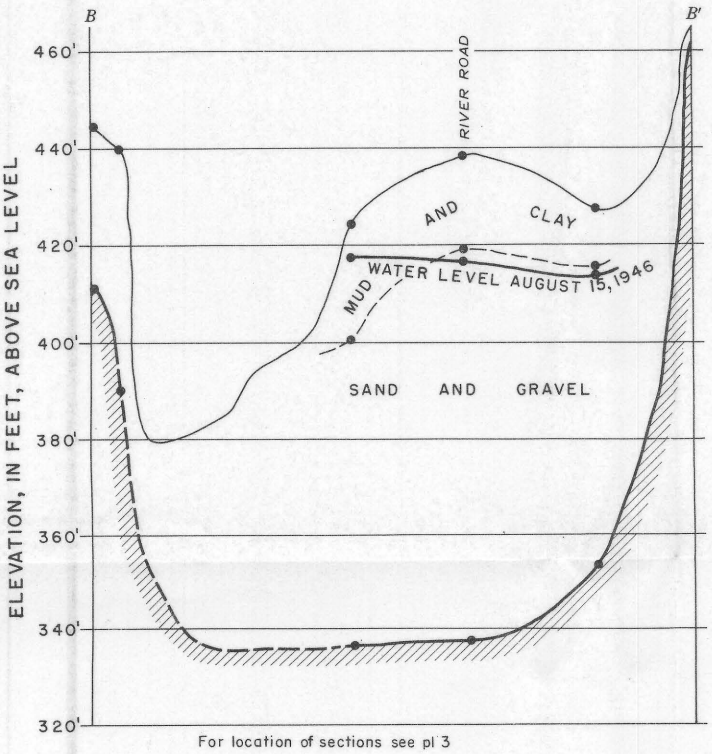

For location of sections see pl 3

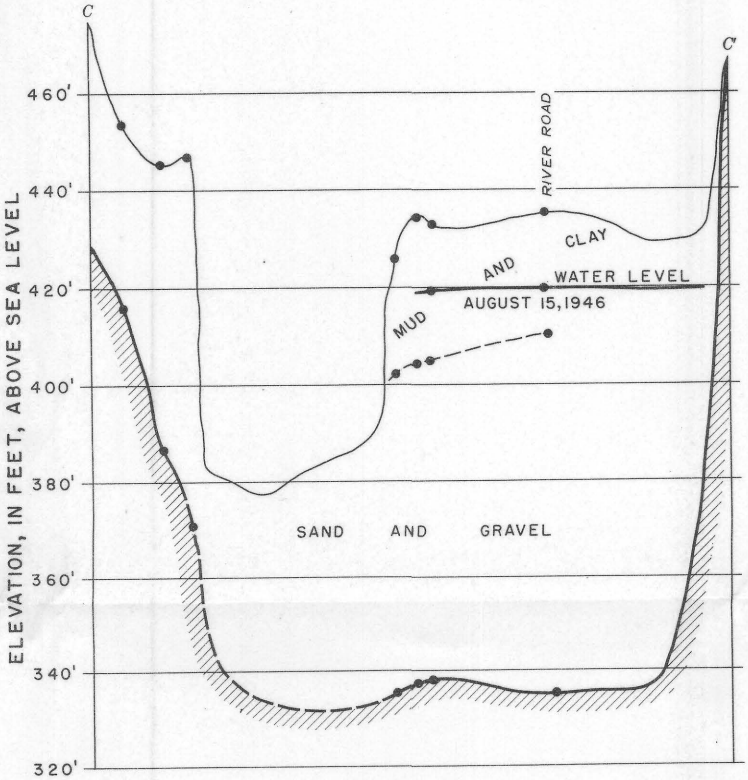

1000 0 2000 Feet
HORIZONTAL SCALE

EXPLANATION

Drilled contact

Bedrock

SECTIONS OF THE OHIO RIVER FLOOD PLAIN, NORTHEASTERN SECTION OF LOUISVILLE AREA

373763 O - 56 (In pocket)