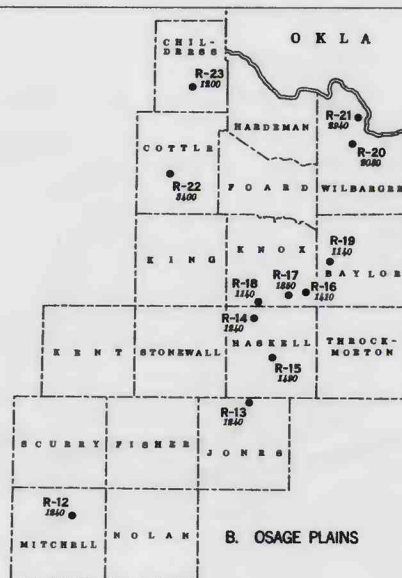
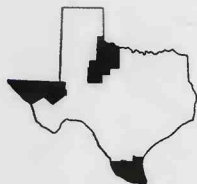


A. PECOS VALLEY AND TRANS-PECOS REGION



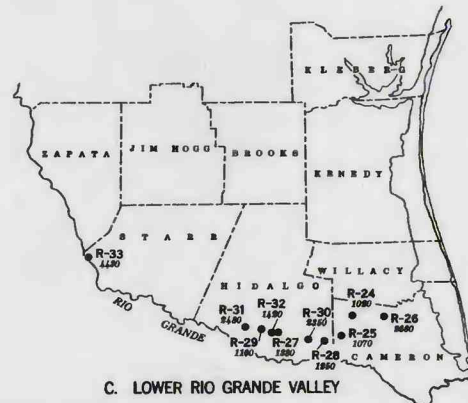
B. OSAGE PLAINS

- EXPLANATION
- R-8
● 2210
Sampled well
(2210, dissolved solids, in
parts per million)
- R-6
● 2140
Sampled spring
(2140, dissolved solids, in
parts per million)



INDEX MAP

MAPS SHOWING LOCATIONS OF WELLS TAPPING PLEISTOCENE AND RECENT DEPOSITS IN PARTS OF PECOS VALLEY AND TRANS-PECOS REGION, OSAGE PLAINS, AND LOWER RIO GRANDE VALLEY, TEXAS



C. LOWER RIO GRANDE VALLEY