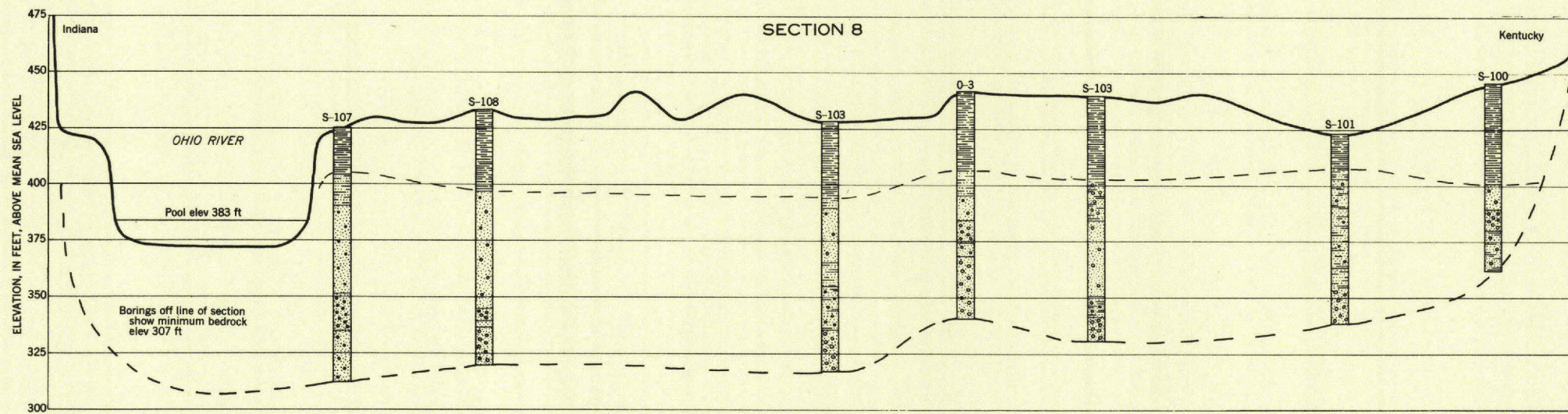
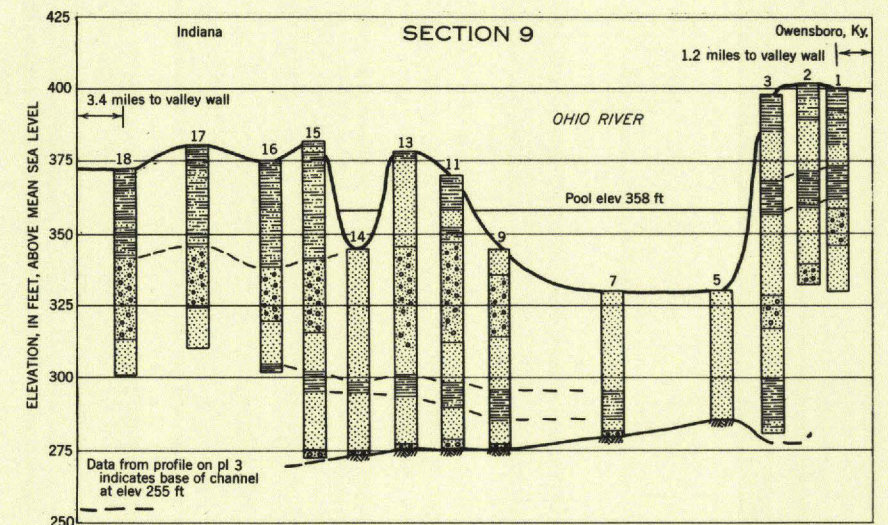


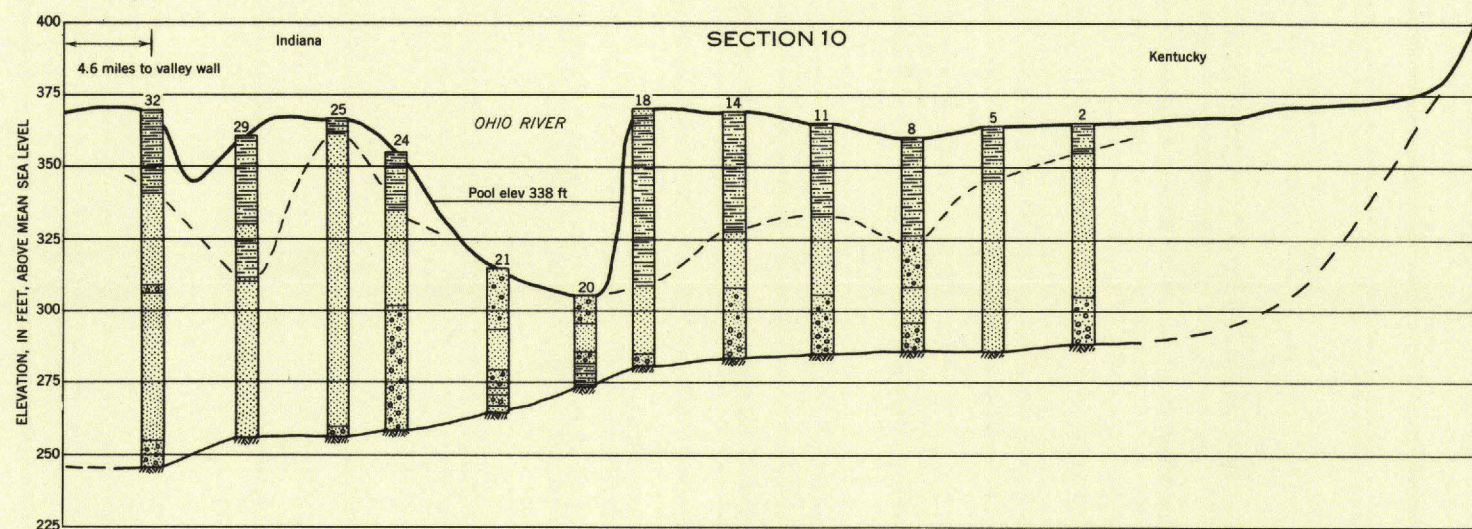
BORINGS AT LOUISVILLE, KY., RIVER MILE 615



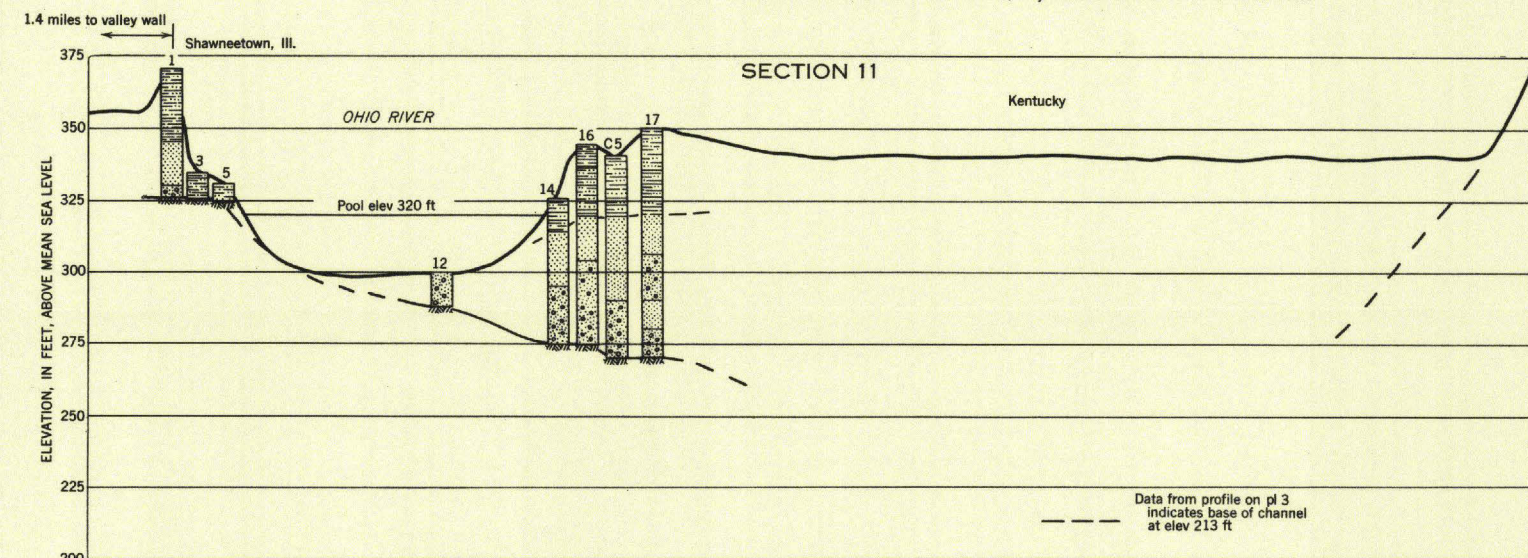
BORINGS AT FORT KNOX, KY., WELL FIELD, RIVER MILE 631



BORINGS FOR PROPOSED OWENSBORO, KY., PEARL ST. BRIDGE AT RIVER MILE 756.3



BORINGS FOR KENTUCKY-INDIANA HIGHWAY BRIDGE AT RIVER MILE 786.8



BORINGS FOR PROPOSED SHAWNEETOWN-THE ROCKS ROAD BRIDGE AT RIVER MILE 858

EXPLANATION

Silt and clay	Sand	Gravel	Bedrock

Numbers above borings are those given on original bridge plans, except as otherwise noted

500 0 1500 Feet

GEOLOGIC SECTIONS OF THE OHIO VALLEY, LOUISVILLE, KENTUCKY, TO SHAWNEETOWN, ILLINOIS