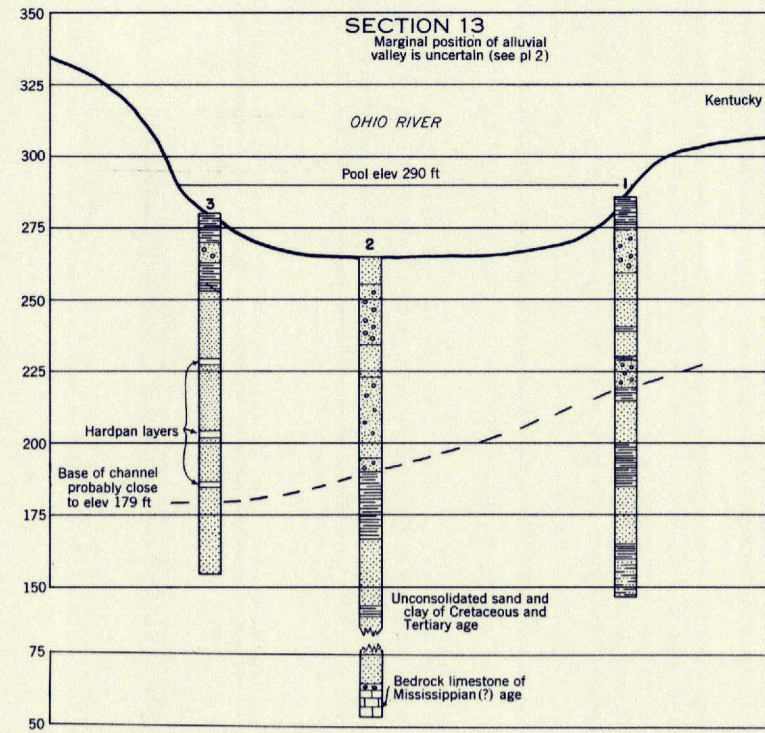
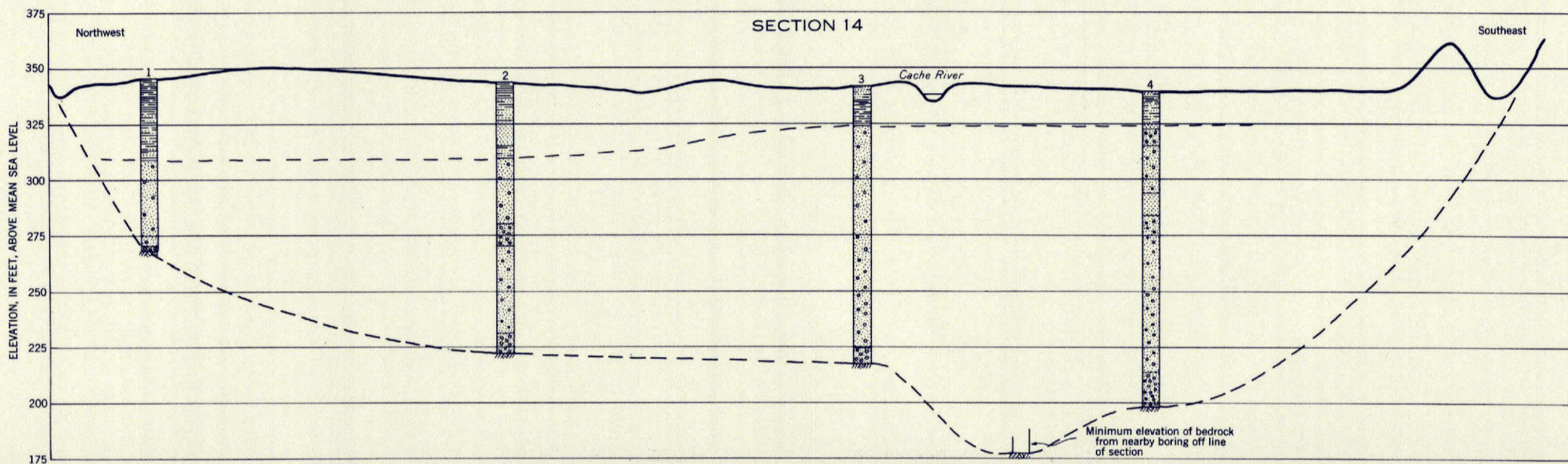


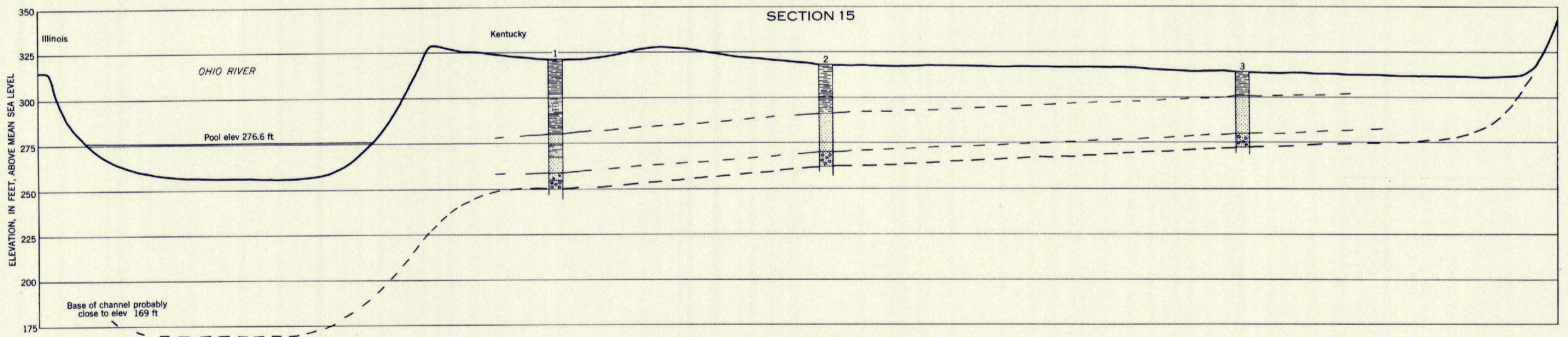
BORINGS FOR PADUCAH-BROOKPORT BRIDGE AT RIVER MILE 937.3



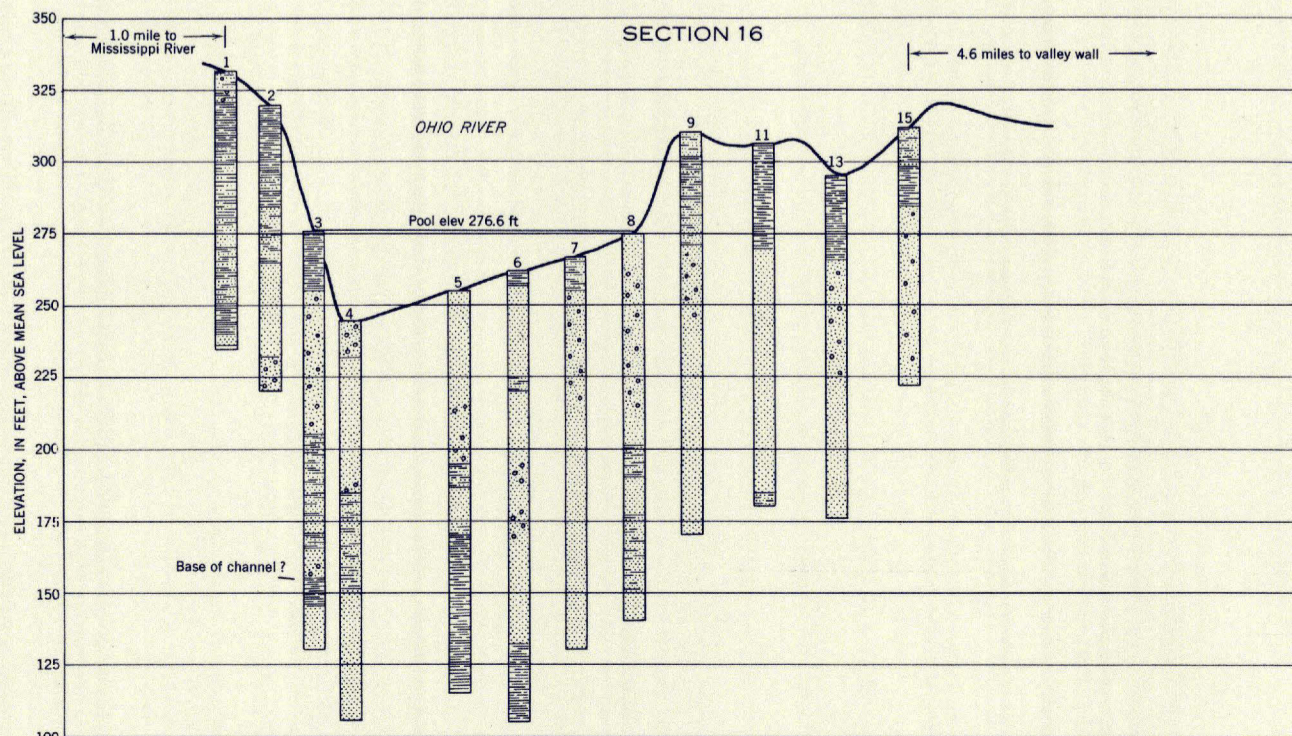
BORINGS FOR PADUCAH-ILLINOIS CENTRAL RAILROAD BRIDGE AT RIVER MILE 944



BORINGS BY FISK (1944) IN THE CACHE RIVER VALLEY NEAR ULLIN, ILL., AT RIVER MILE 951, MEASURED ALONG THE COURSE OF CACHE RIVER VALLEY



BORINGS BY FISK (1944) AT RIVER MILE 969



BORINGS FOR ILLINOIS CENTRAL RAILROAD BRIDGE AT RIVER MILE 977.7

EXPLANATION

- Silt or clay
- Sand
- Gravel
- Bedrock

Numbers above borings are those given on original bridge plans, except as otherwise noted

