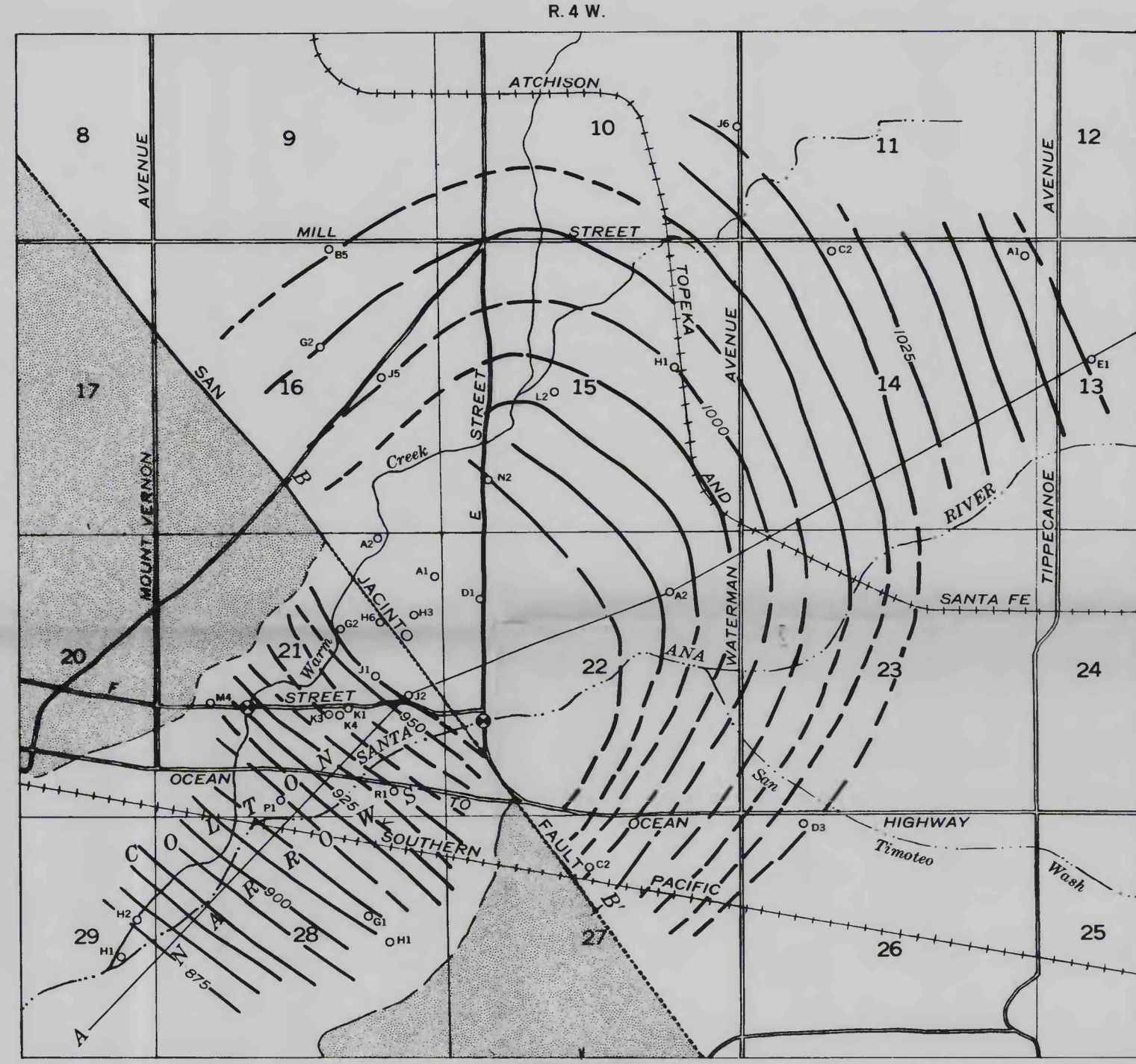




MARCH 1939





MARCH 1936


EXPLANATION

 Area underlain by virtually impermeable materials in the zone of saturation

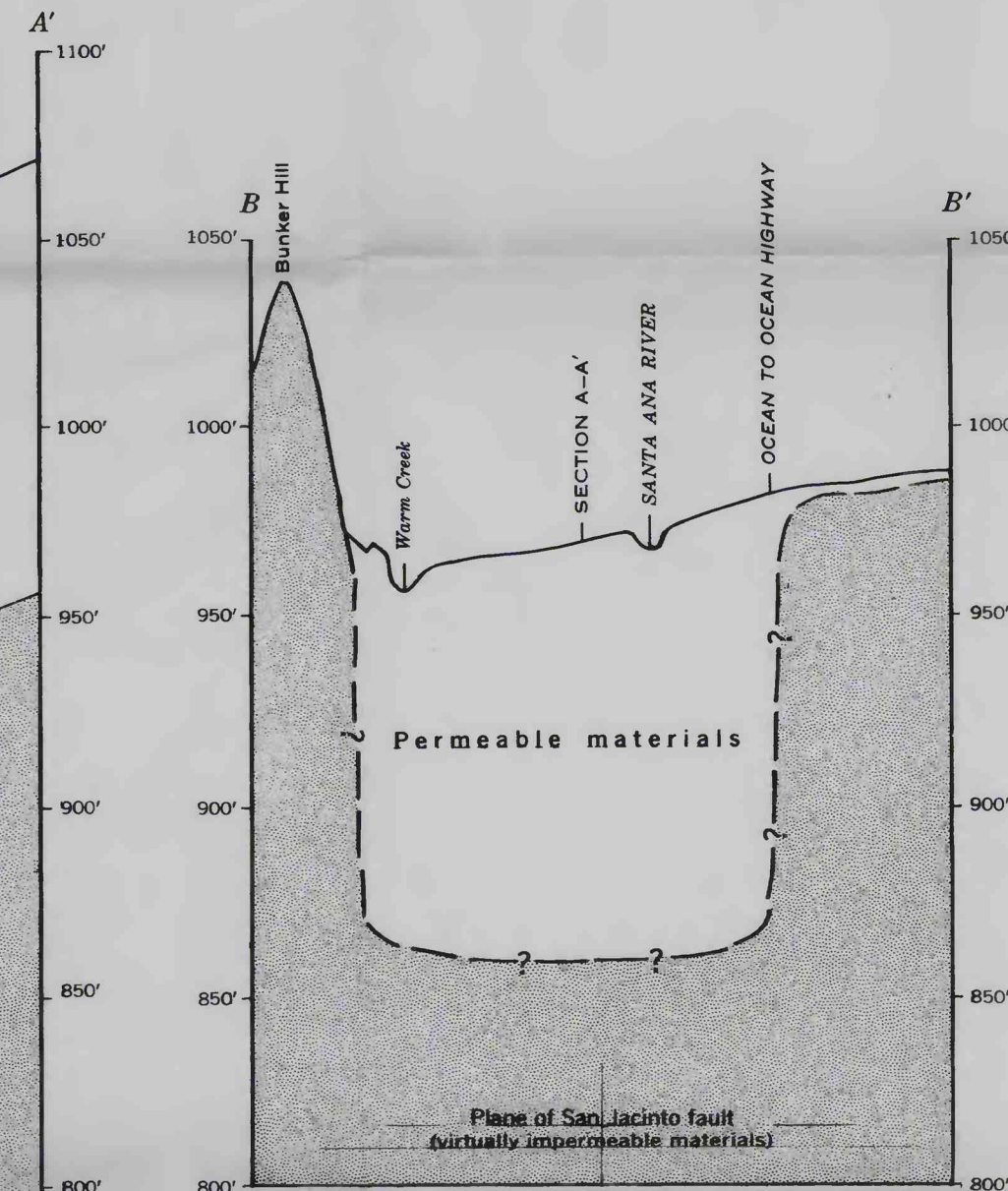
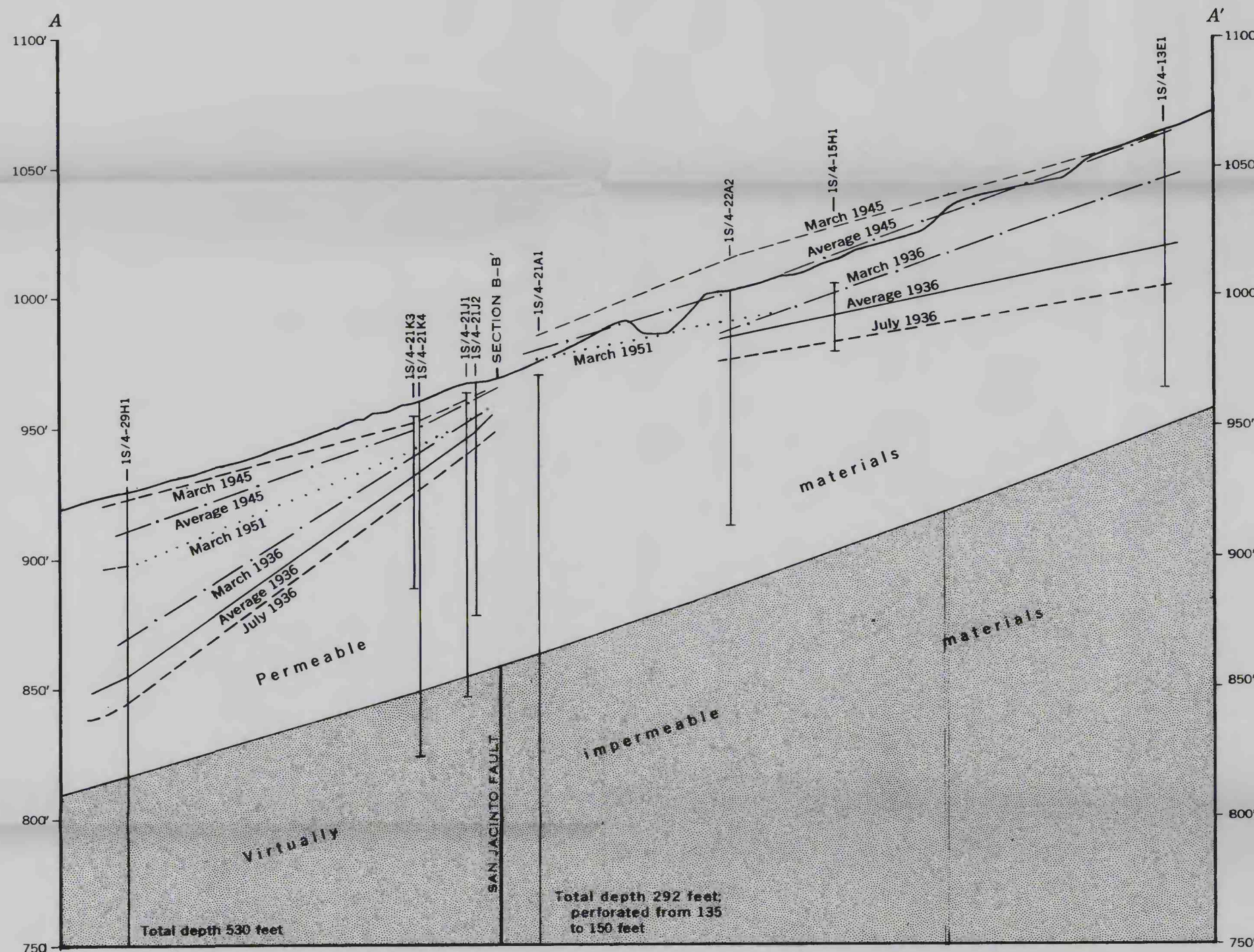
 Area underlain by permeable materials in the zone of saturation

 500
Water-level contours
Dashed where approximately located.
Contour interval 5 feet; datum is mean sea level

 Well
Number referred to in text

 U. S. Geological Survey gaging station

Detailed geology shown on plate 1



MAPS AND SECTIONS SHOWING WATER-LEVEL CONTOURS ON THE SHALLOW WATER-BEARING ZONE IN COLTON NARROWS, CALIFORNIA

SCALE 1:31 680

