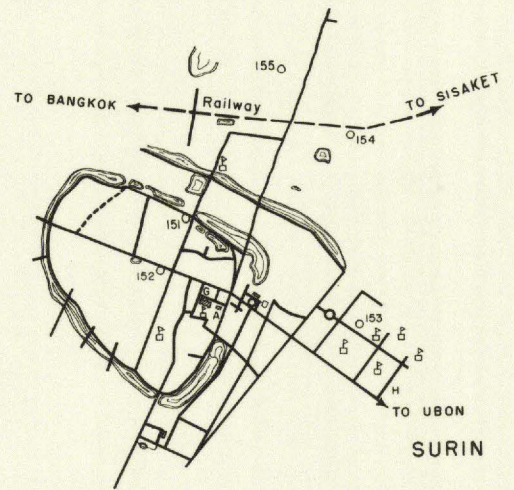
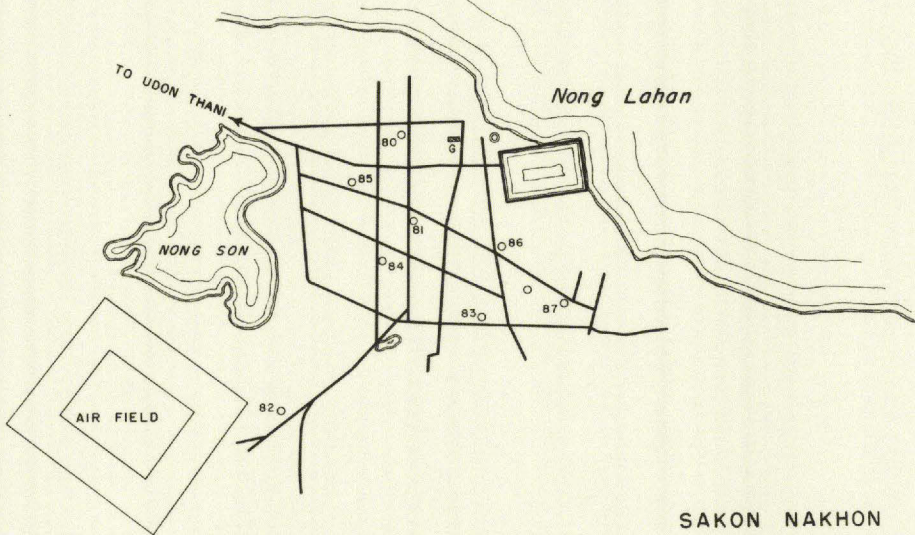


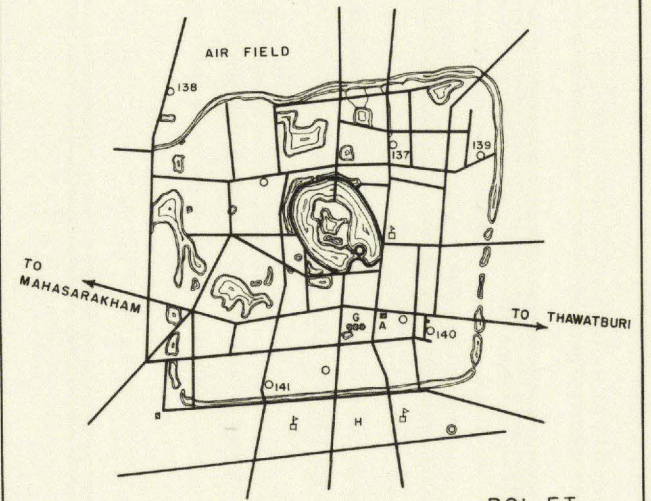
KHORAT  
(NAKHON RATCHASIMA)



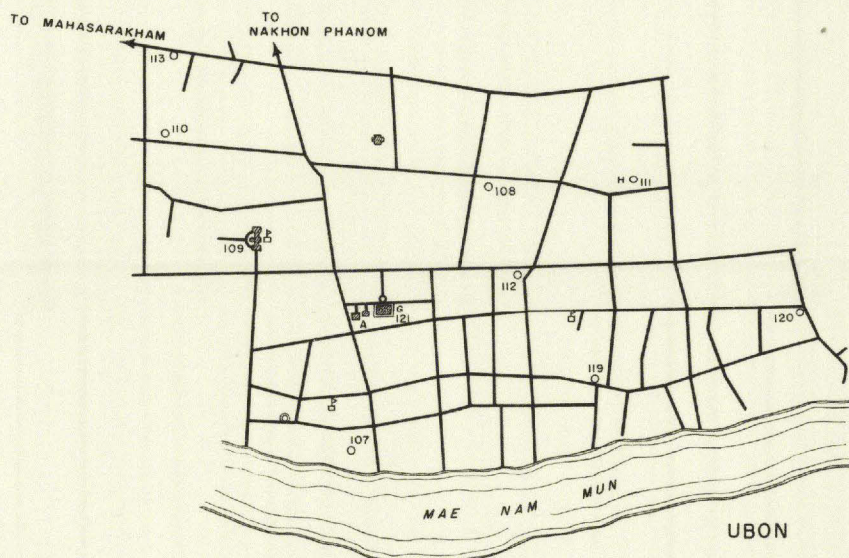
SURIN



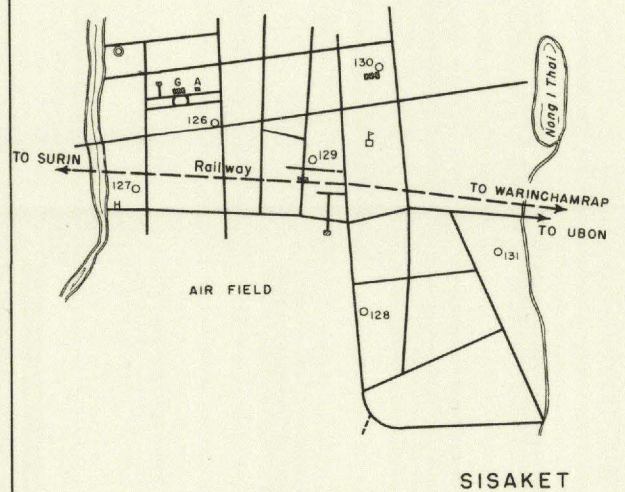
SAKON NAKHON



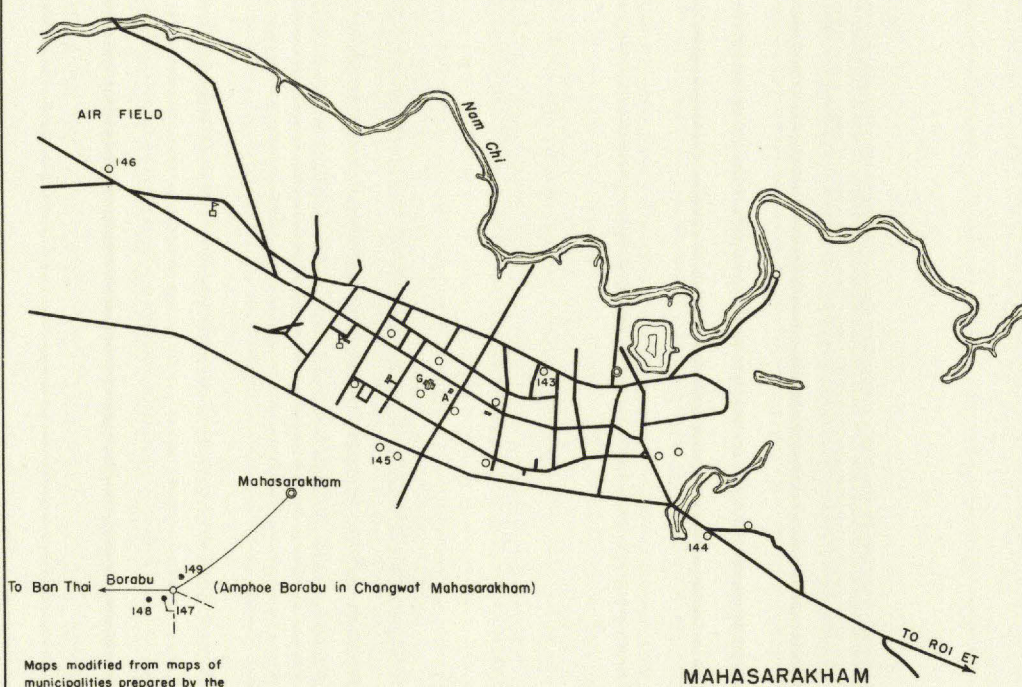
ROI ET



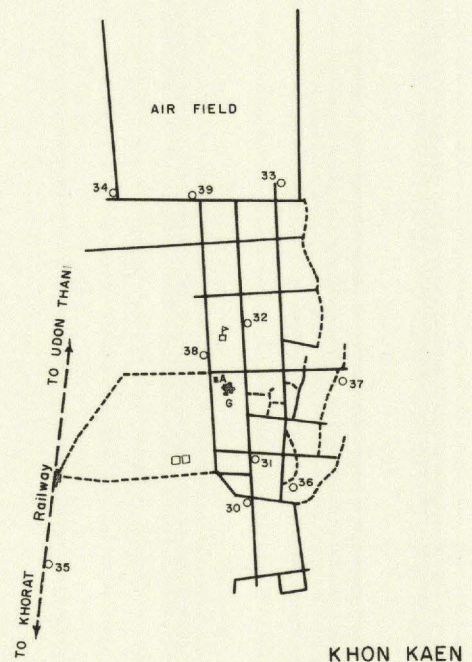
UBON



SISAKET



MAHASARAKHAM



KHON KAEN

EXPLANATION

- <sub>212</sub> Well for which data were collected
- Well for which no data were collected
- A Amphoe office
- G Government office
- H Hospital
- School
- ⊙ Proposed treatment plant for surface water
- ~ Stream

N

OUTLINE MAPS  
OF MUNICIPALITIES IN THE KHORAT PLATEAU  
SHOWING WELL LOCATIONS

