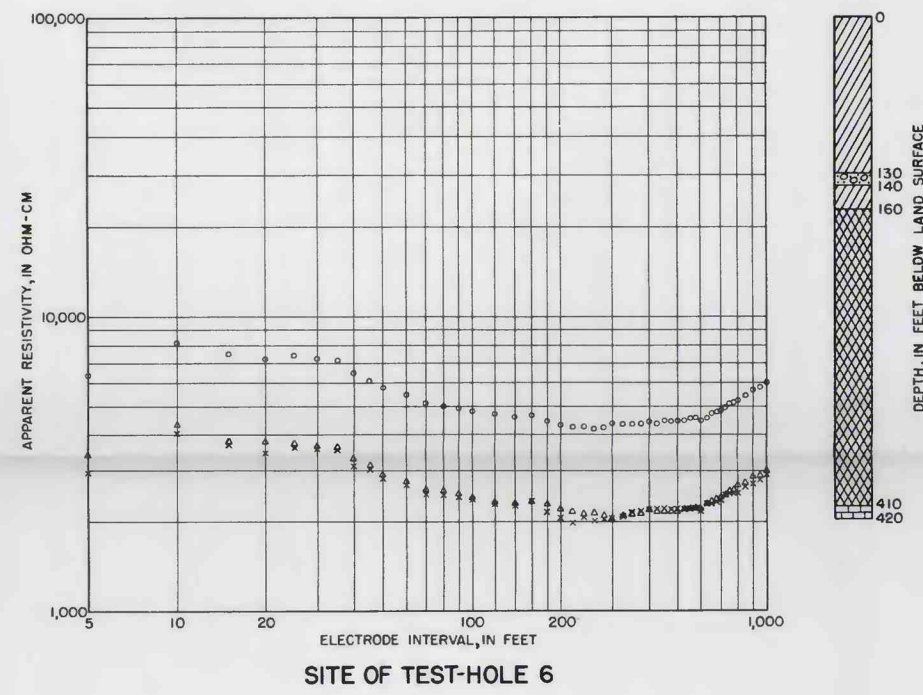
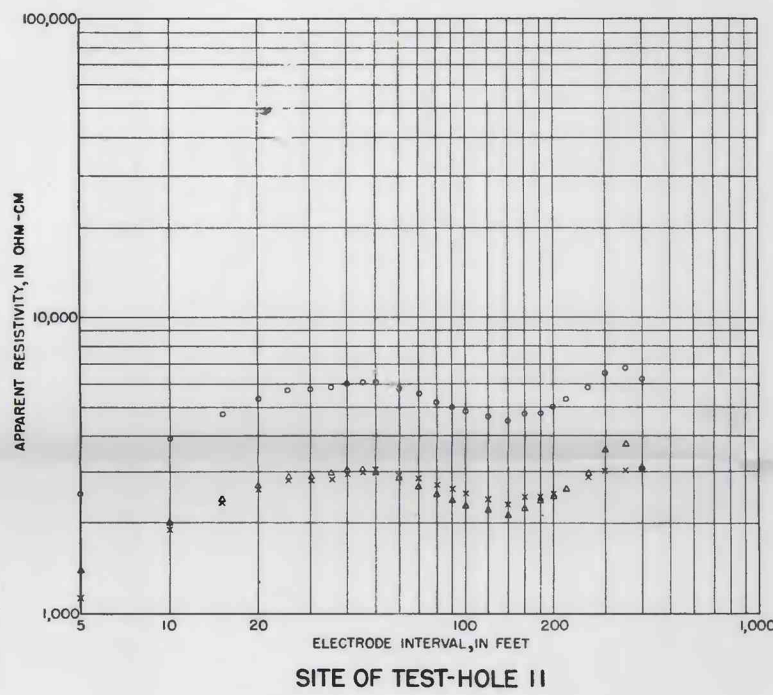
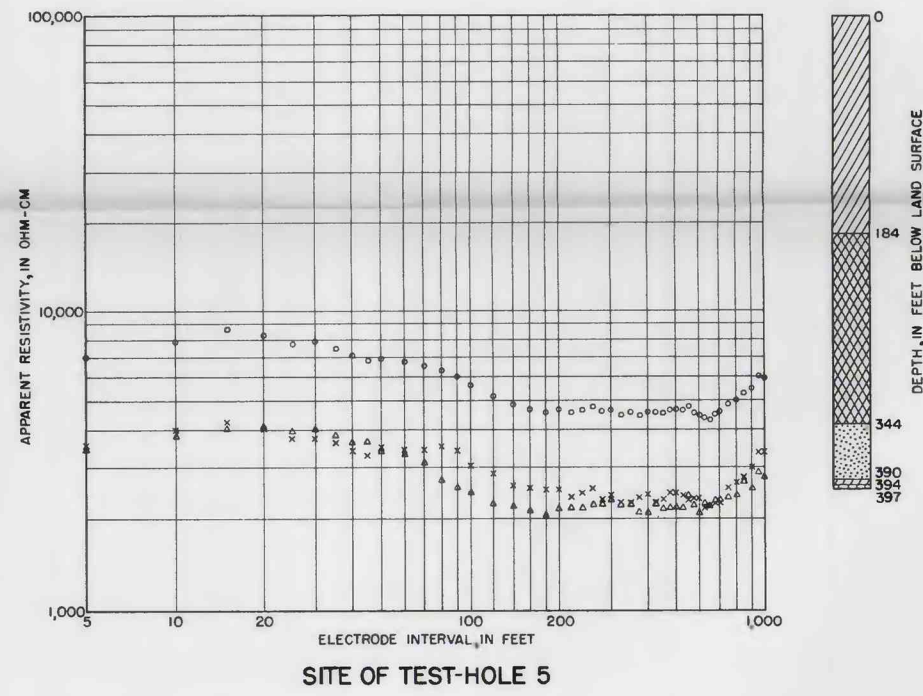
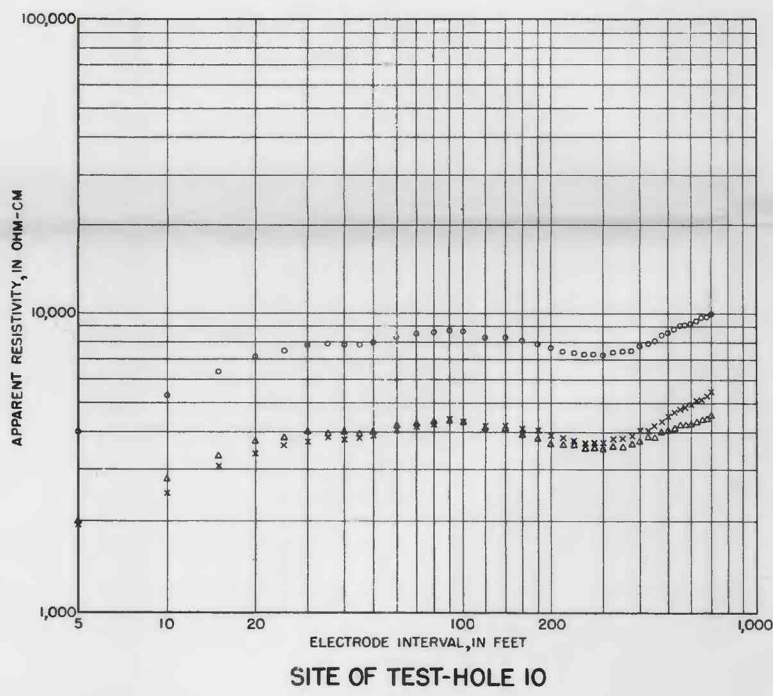
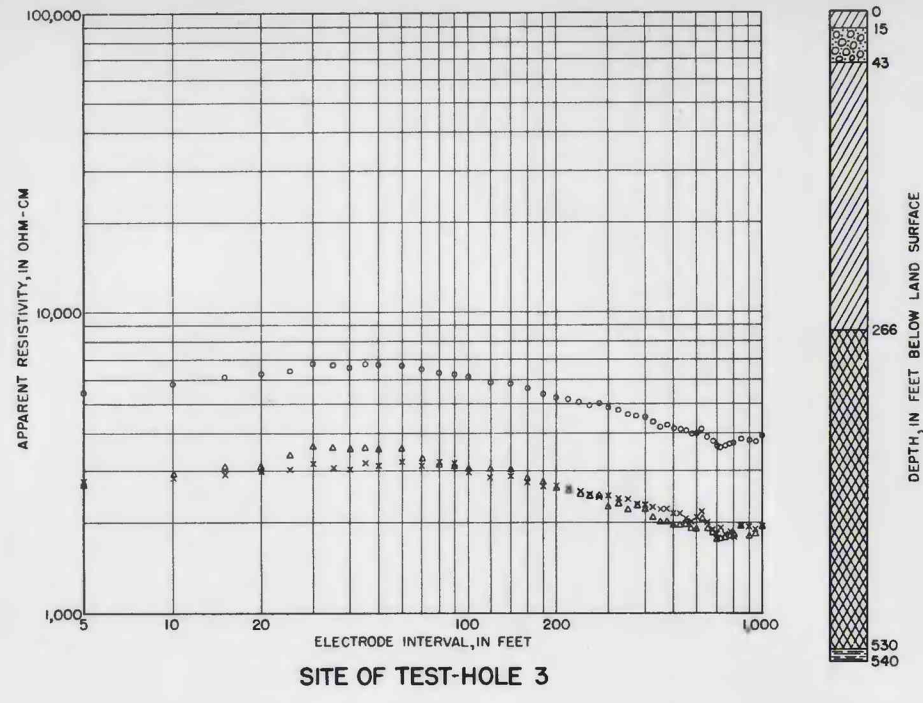
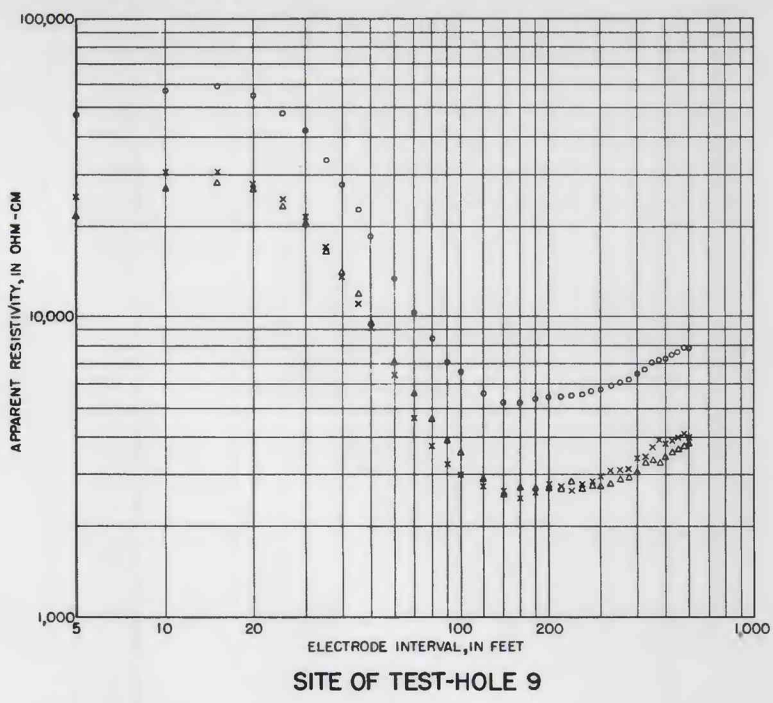
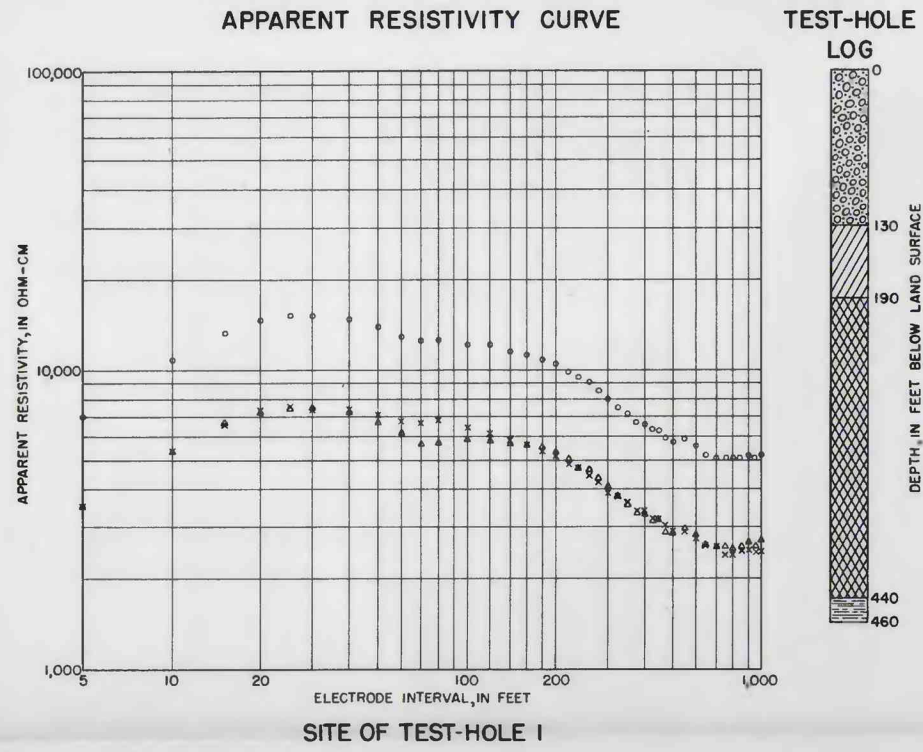
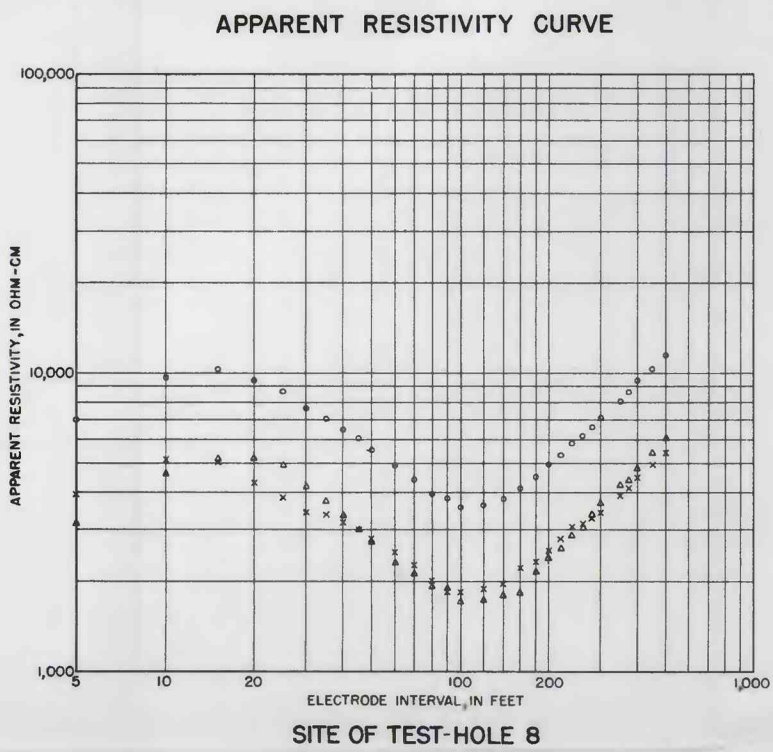


RECORDS FROM AREAS WHERE BEDROCK IS COMPARATIVELY SHALLOW

RECORDS FROM BURIED-VALLEY AREAS



EXPLANATION

- Sand and gravel
  - Till
  - Silt or fine sand
  - Clay
  - Limestone
  - Shale
- TERTIARY and QUATERNARY
- SILURIAN
- ORDOVICIAN

- o Full curve
- △ P-1 curve
- x P-2 curve

REPRESENTATIVE CURVES AND TEST-HOLE LOGS SHOWING CONTRAST IN APPARENT RESISTIVITY

465753 O-58 (In pocket)