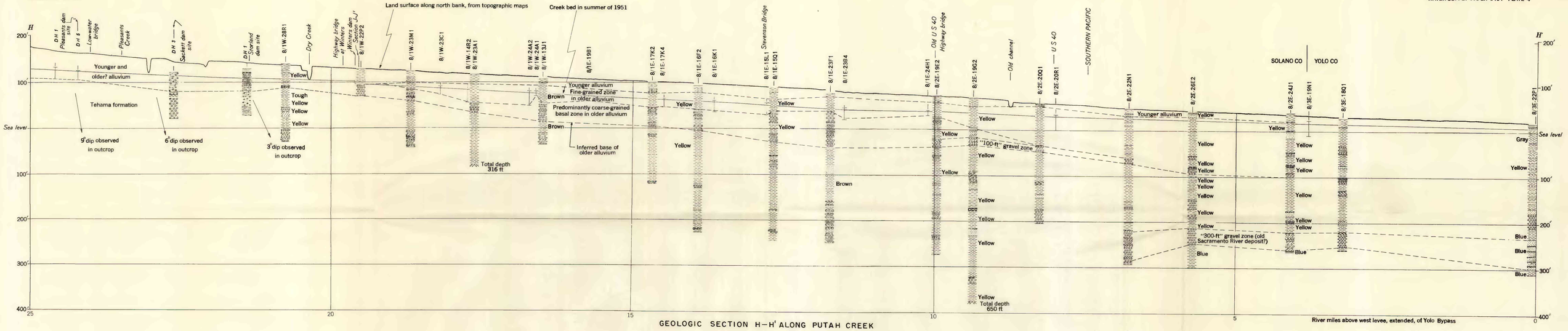

GEOLOGIC SECTION H–H' ALONG PUTAH CREEK

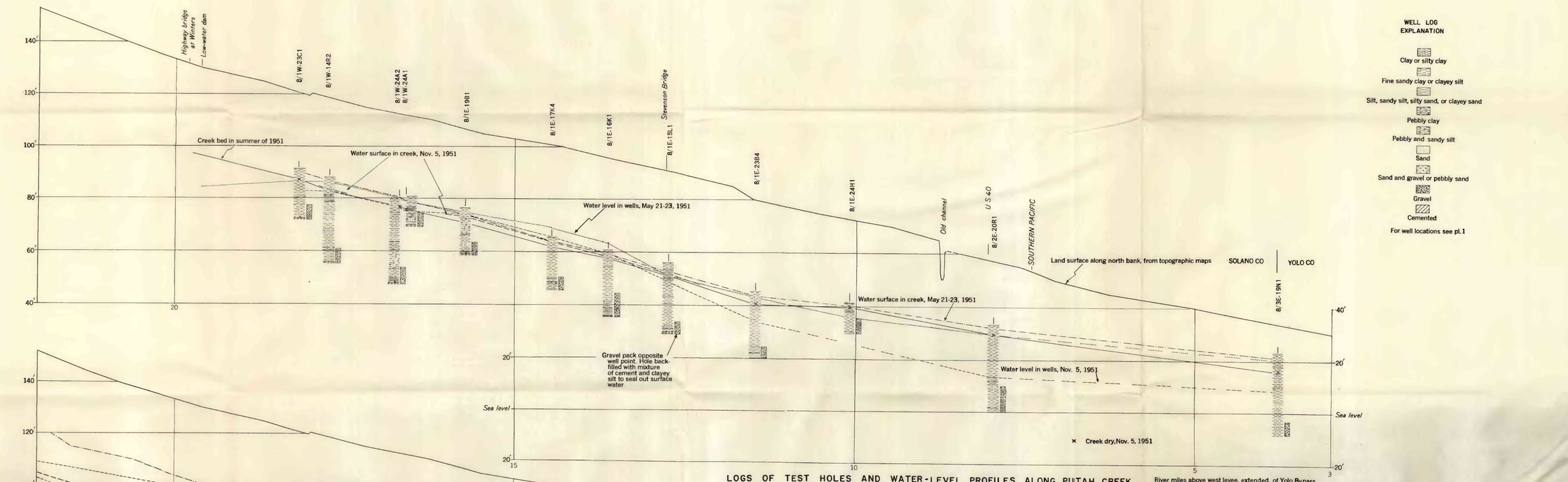

LOGS OF TEST HOLES AND WATER-LEVEL PROFILES ALONG PUTAH CREEK

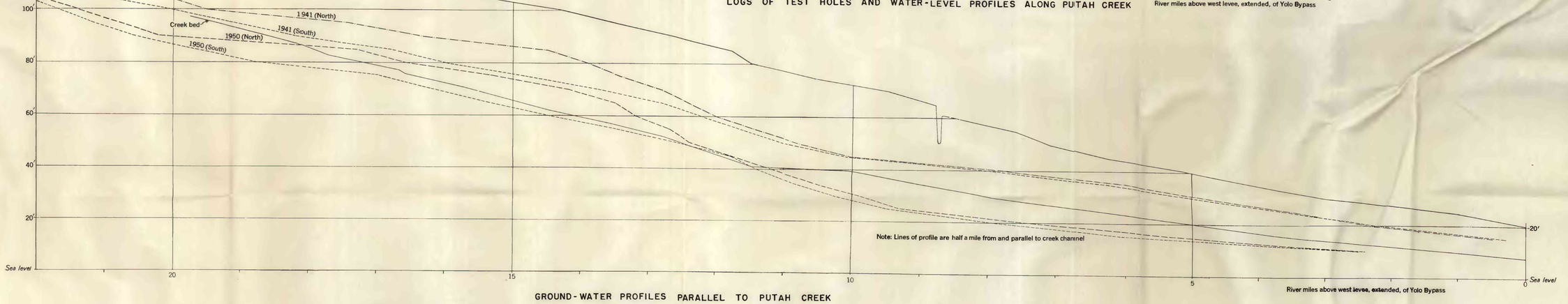

GROUND-WATER PROFILES PARALLEL TO PUTAH CREEK

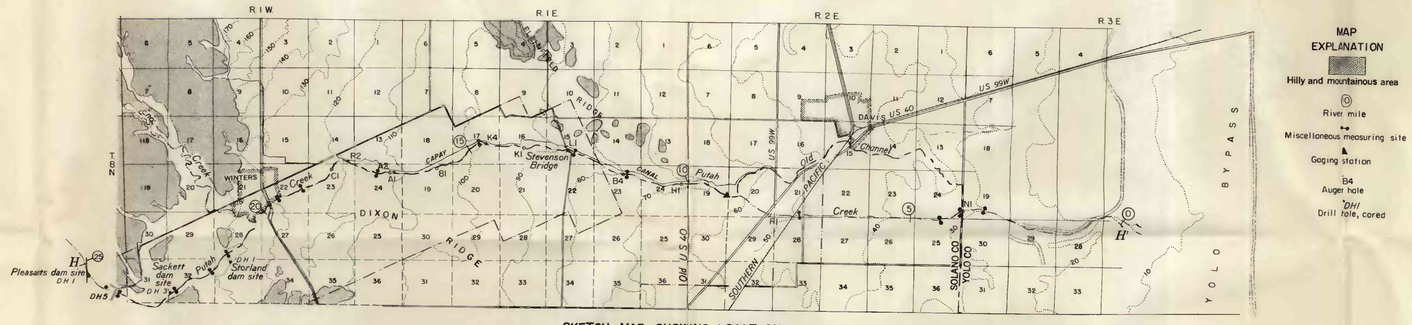

SKETCH MAP SHOWING LOCATION

GEOLOGIC SECTION H-H', LOGS OF TEST HOLES, AND HYDROLOGIC PROFILES ALONG PUTAH CREEK, SOLANO COUNTY, CALIFORNIA