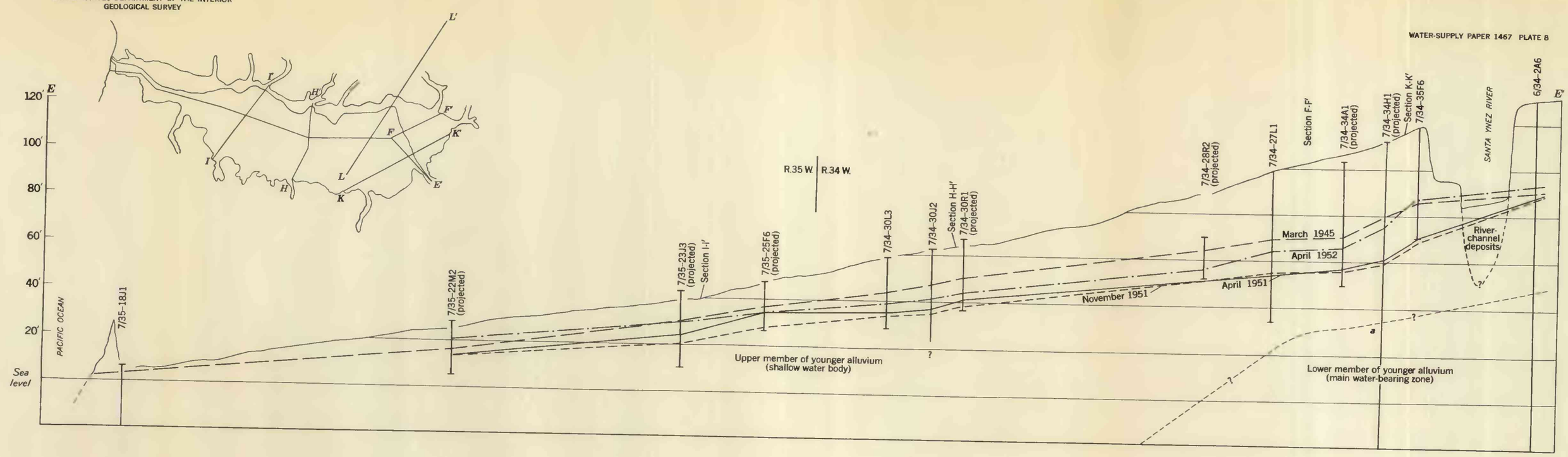

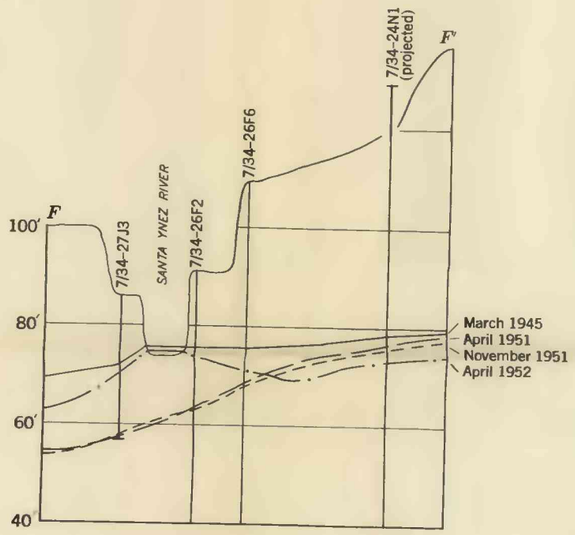

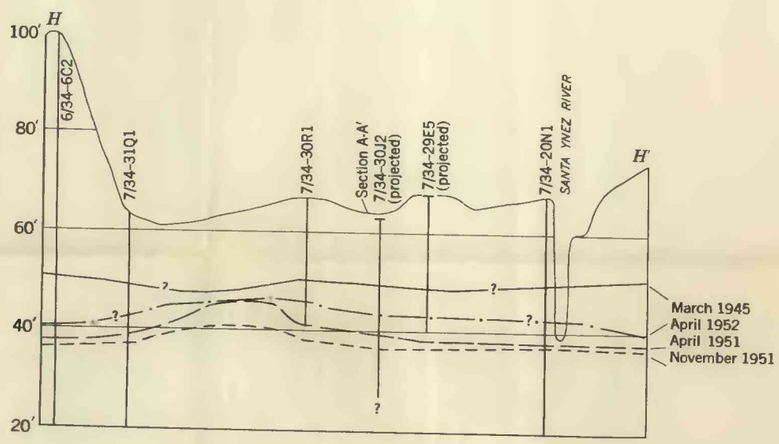

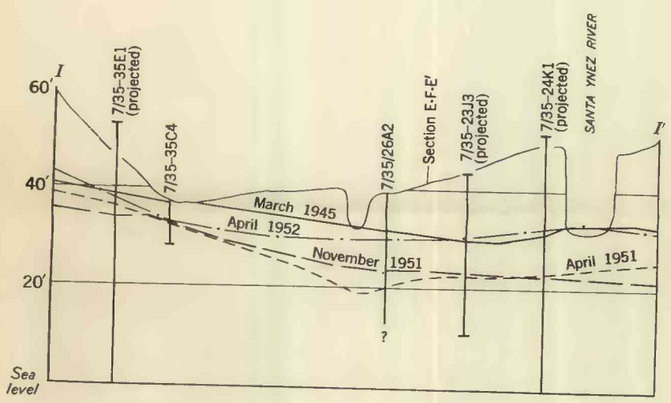

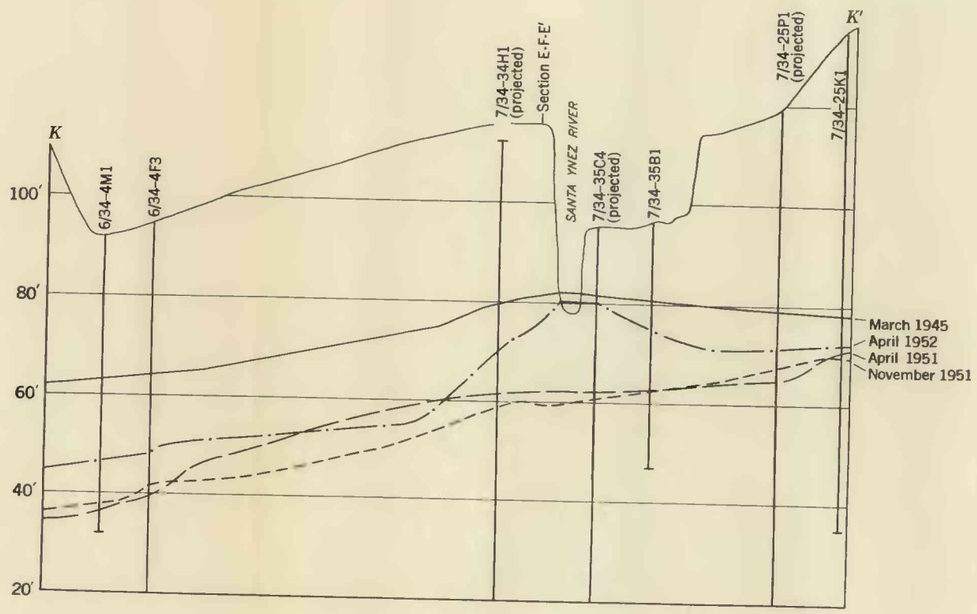

EXPLANATION

Recent	Qrc	River-channel deposits	QUATERNARY
	Qyal	Younger alluvium	
Pleistocene	Qo	Orcutt sand	
Pliocene and Pleistocene	Tpr	Paso Robles formation	TERTIARY
Pliocene	Tc	Careaga sand	

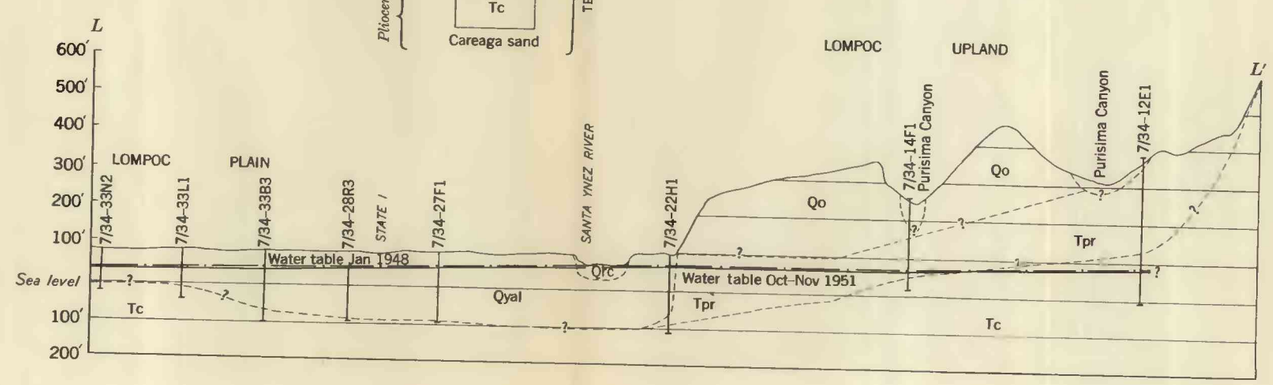

1 0 1 Mile

SECTIONS IN THE LOMPOC AREA, SANTA BARBARA COUNTY, CALIFORNIA SHOWING GROUND-WATER PROFILE

465541 O - 59 (In pocket)