


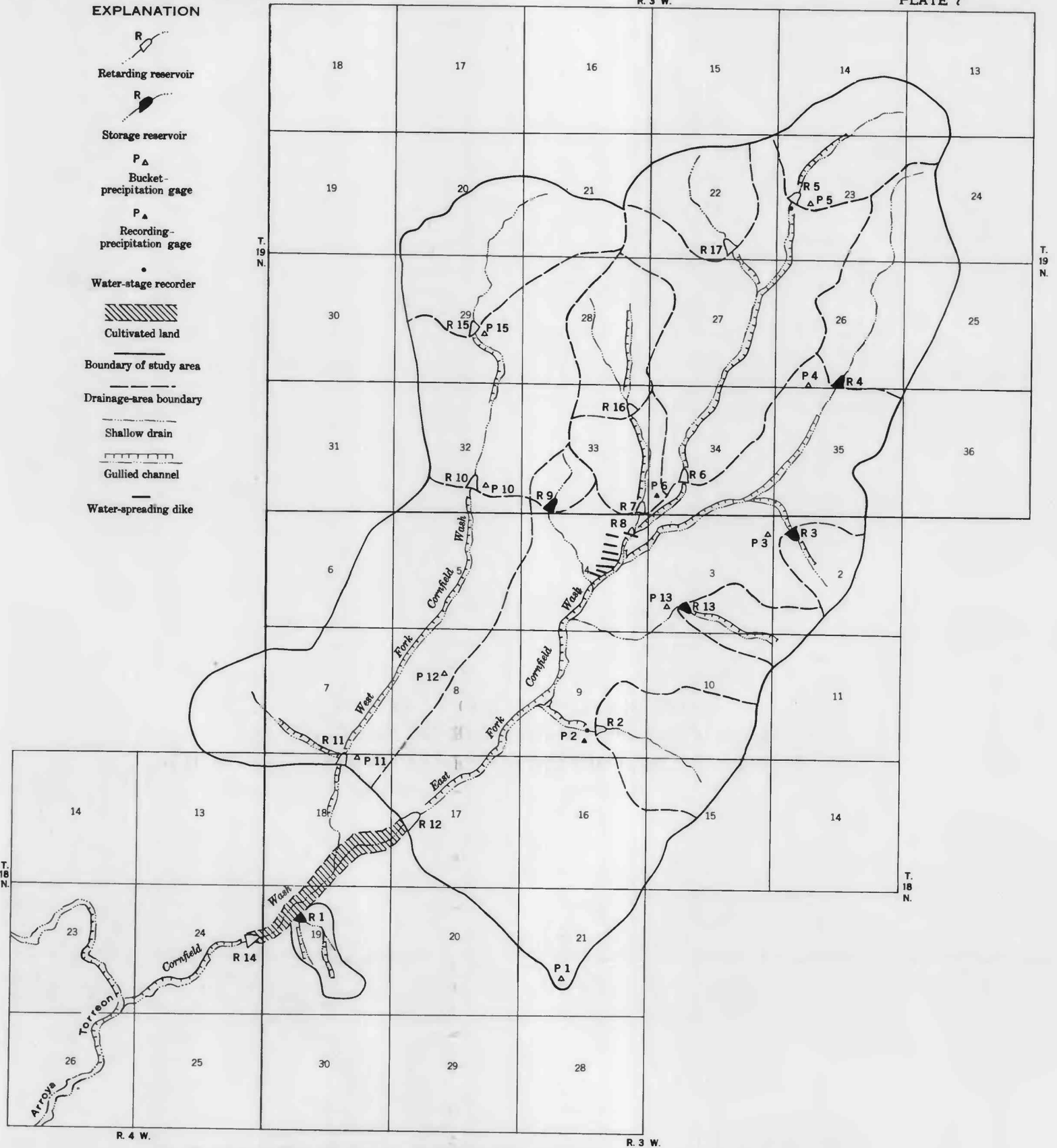


EXPLANATION

-  Retarding reservoir
-  Storage reservoir
-  Bucket-precipitation gage
-  Recording-precipitation gage
-  Water-stage recorder
-  Cultivated land
-  Boundary of study area
-  Drainage-area boundary
-  Shallow drain
-  Gullied channel
-  Water-spreading dike



MAP SHOWING LOCATION OF RESERVOIRS, PRECIPITATION GAGES
AND WATER-STAGE RECORDERS, CORNFIELD WASH
SANDOVAL COUNTY, NEW MEXICO

