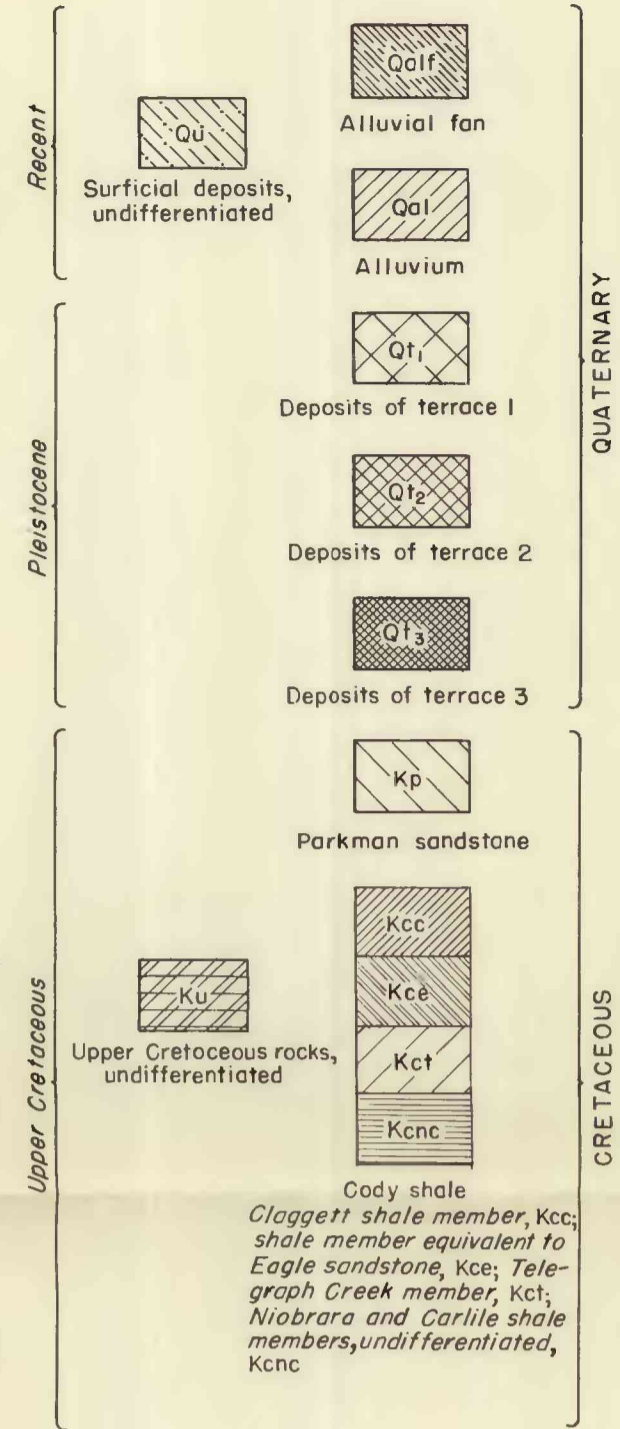


R. 34 E.

EXPLANATION



Geologic boundary
Dashed where indefinite

f-5
Dip and strike

A-3 DR4-1 P-2 CP-4 2-E1
Jetted or bored observation well

A-3A
Jetted or bored test hole

7302
Seismic shot hole

M
Shallow municipal-supply well

65
Soil sampling site

▲
Surface-water sampling site

⊙
Buried-drain sampling site

CA
Water collected for chemical analysis

→
Canal

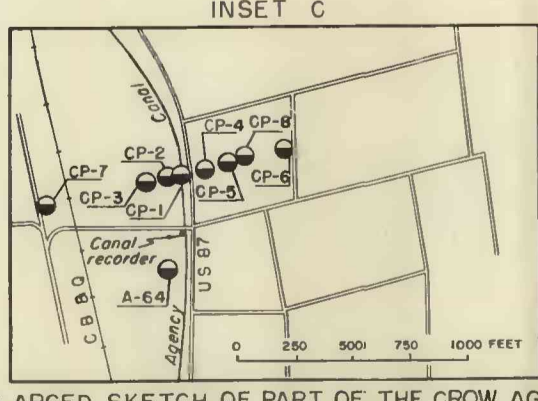
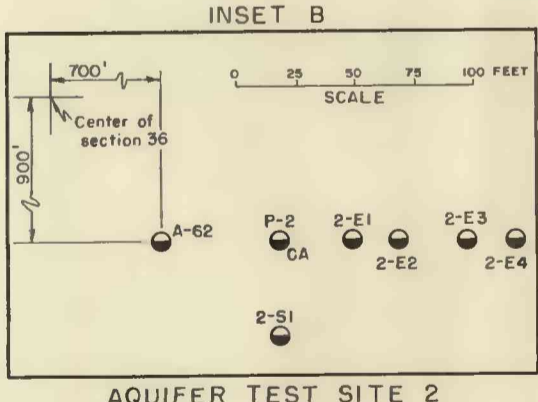
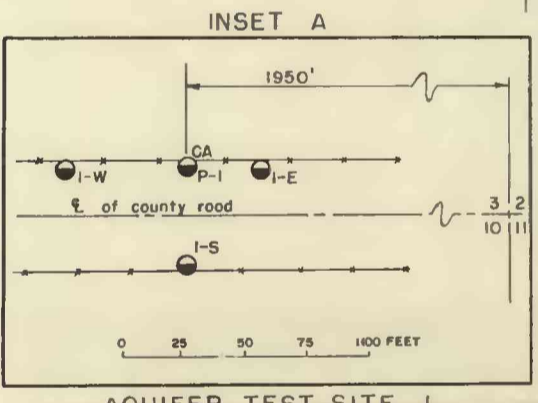
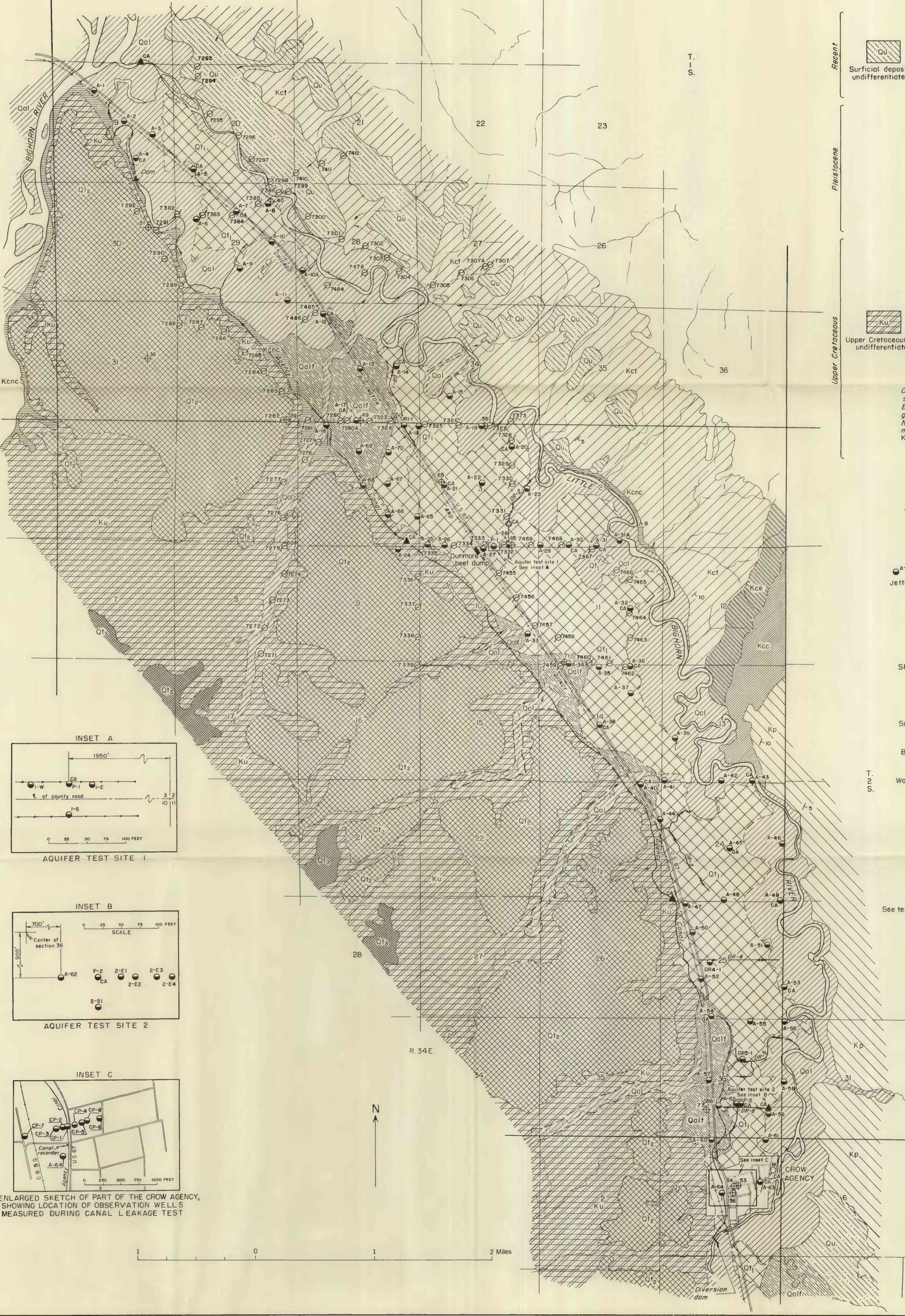
→
Drain

⊗
Gravel pit

See text for explanation of numbering system used for wells

T. 2 S.

T. 3 S.



GEOLOGIC MAP OF THE AGENCY UNIT, BIG HORN COUNTY, MONTANA, SHOWING LOCATION OF WELLS, TEST HOLES, AND DRAINS

Geology by D. A. Morris