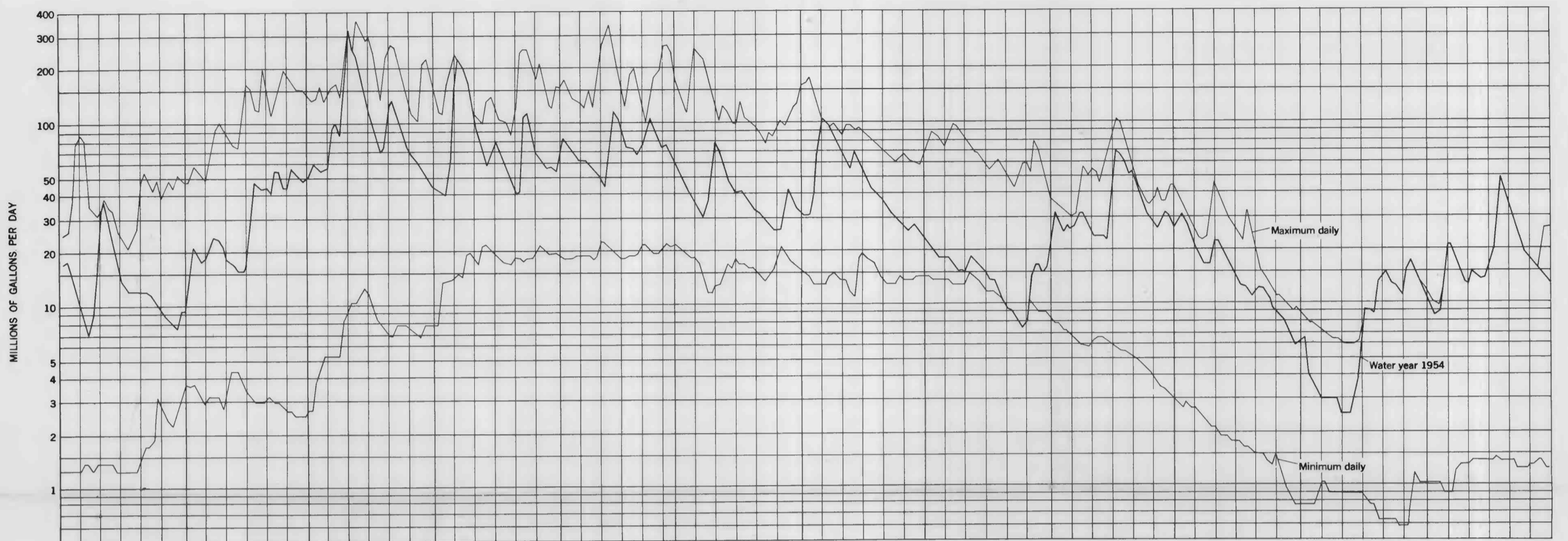
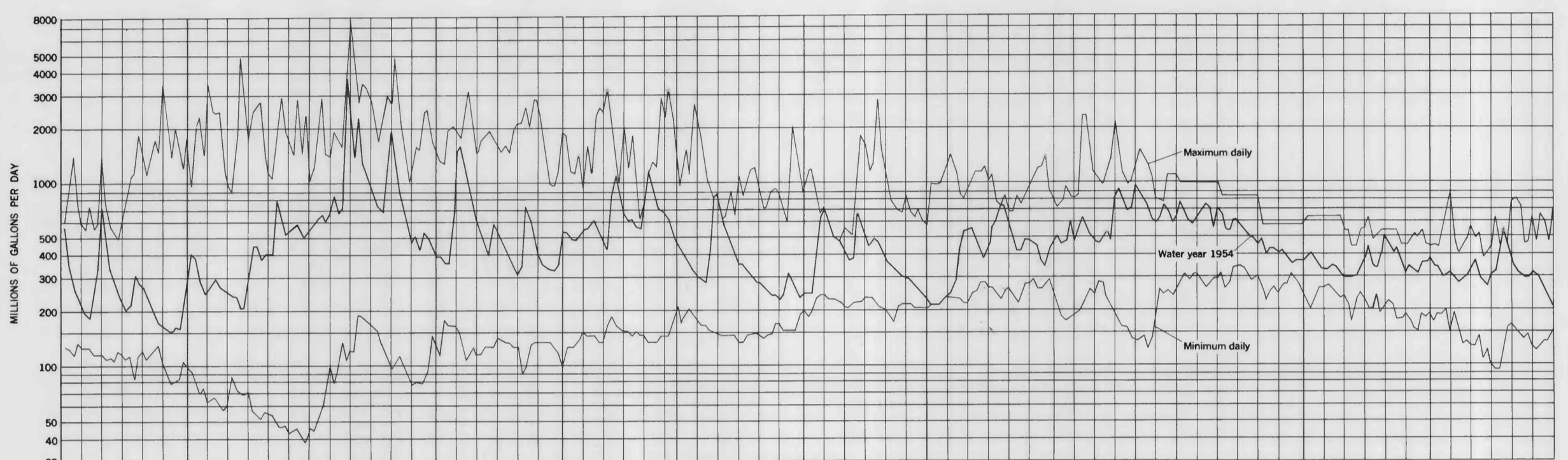


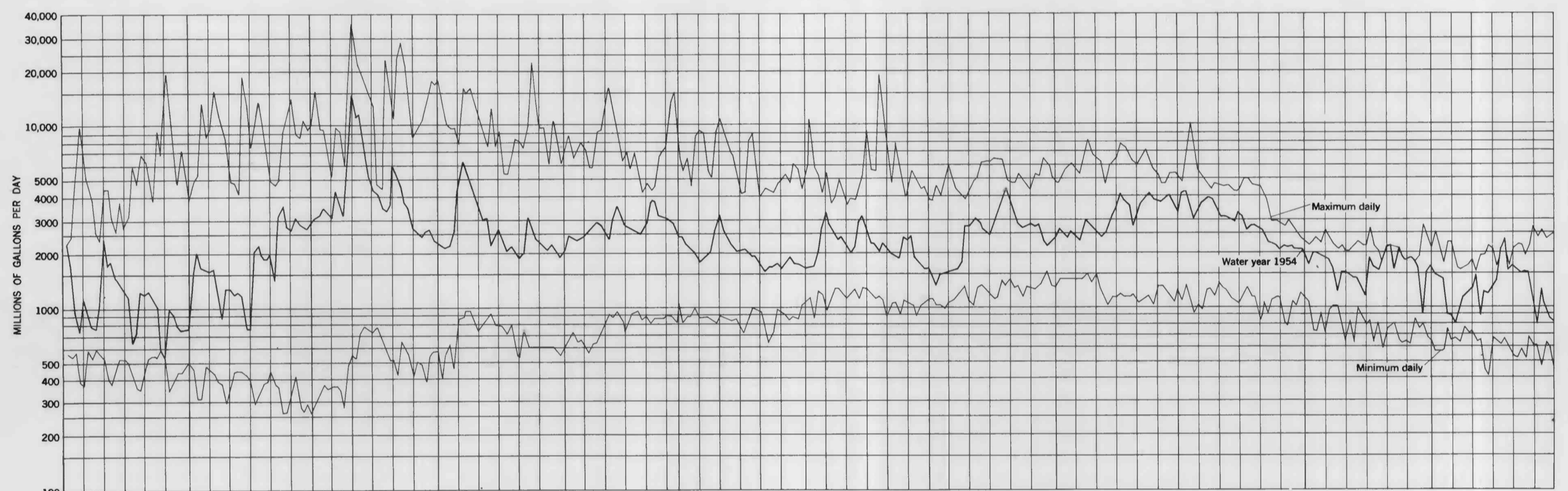
NISQUALLY RIVER NEAR MCKENNA  
Flow in the Yelm Irrigation District Canal is not included  
Period of record 1942-54



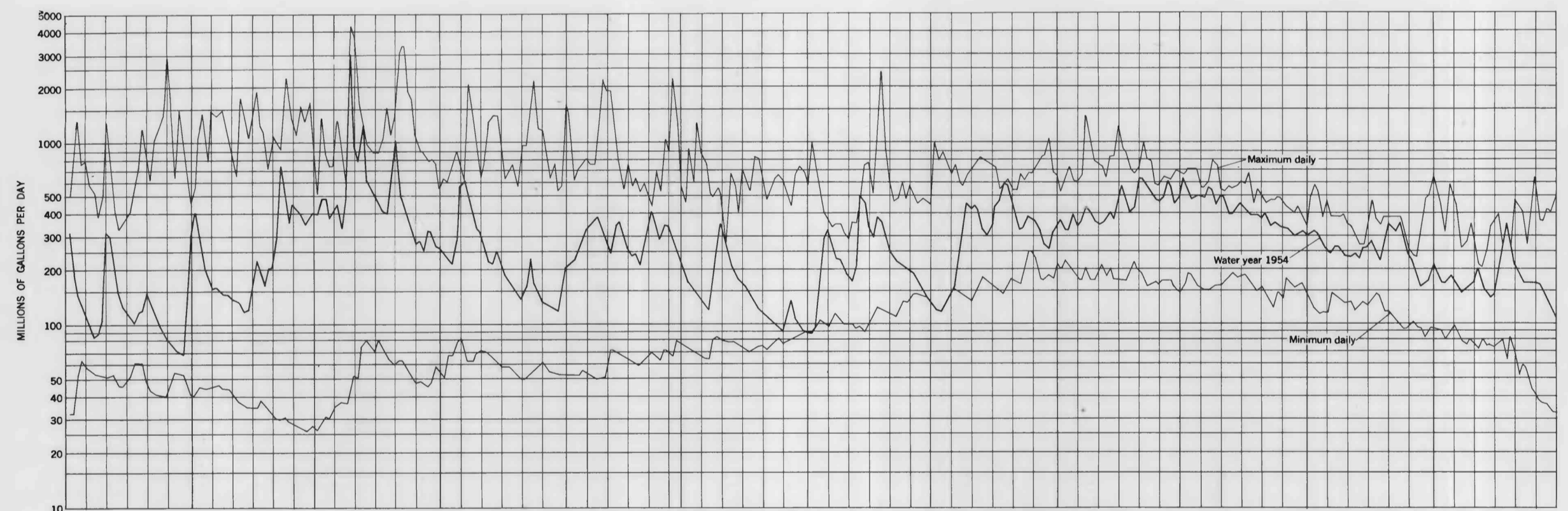
KAPOWSIN CREEK NEAR KAPOWSIN  
Period of record water years 1928-32 and 1942-54



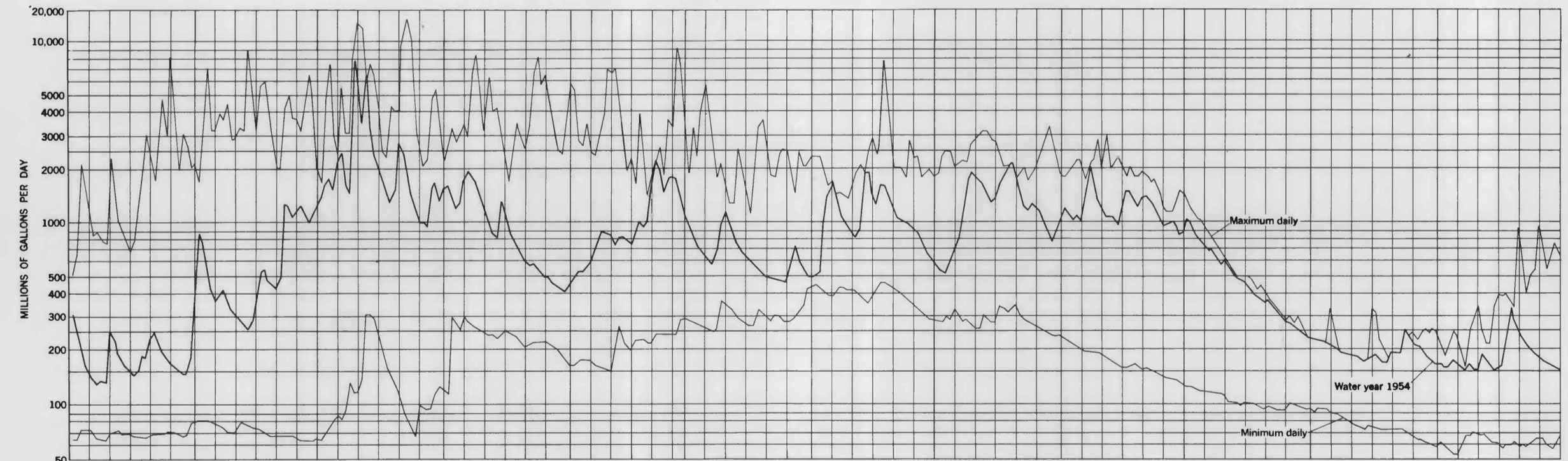
PUYALLUP RIVER NEAR ORTING  
Period of record water years 1932-54



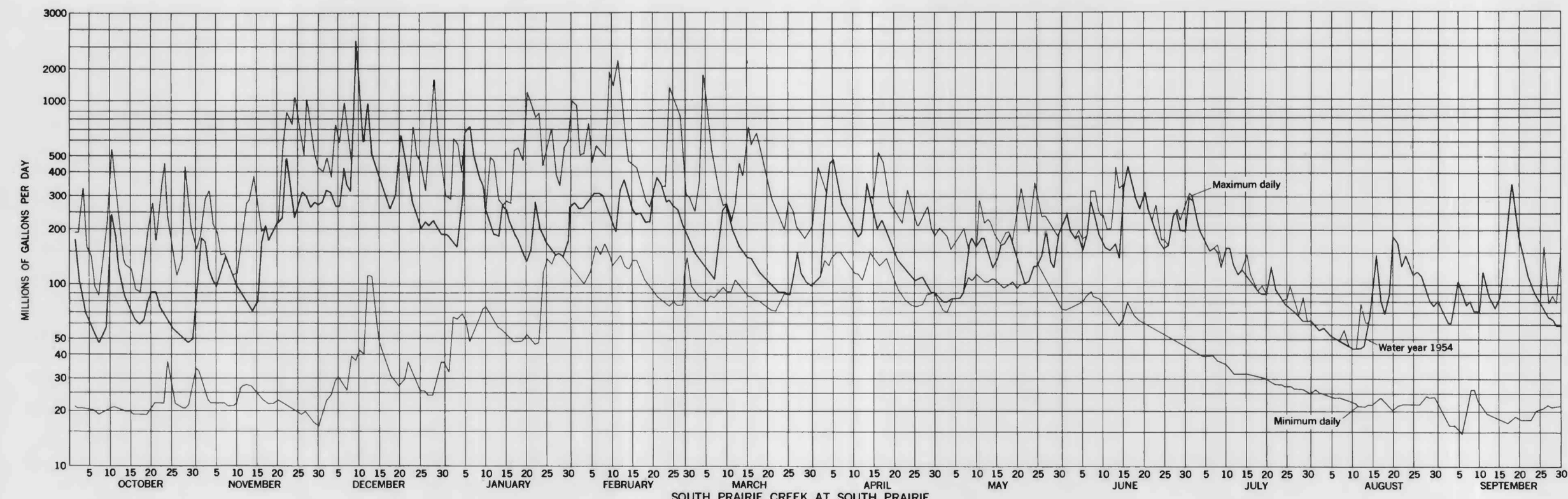
PUYALLUP RIVER AT PUYALLUP  
Water years 1915-54



CARBON RIVER NEAR FAIRFAX  
Water years 1930-54



GREEN RIVER NEAR PALMER  
Water years 1932-54



SOUTH PRAIRIE CREEK AT SOUTH PRAIRIE  
Water years 1950-54

HYDROGRAPHS OF MAXIMUM AND MINIMUM DAILY DISCHARGE, AND DAILY DISCHARGE  
DURING WATER YEAR 1954, FOR SELECTED STREAMS