


EXPLANATION



Sample area

Gaging station

Observation reservoir

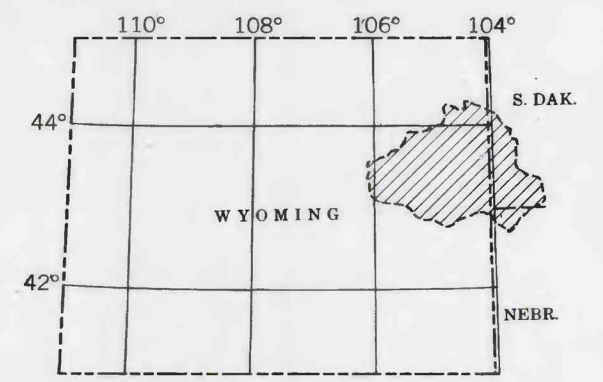
Number referred to in text. Observation reservoirs 16, 18, 20-24, 26-28, 30, and 31 are shown on figure 4.

Reservoir having capacity in excess of 250 acre-feet

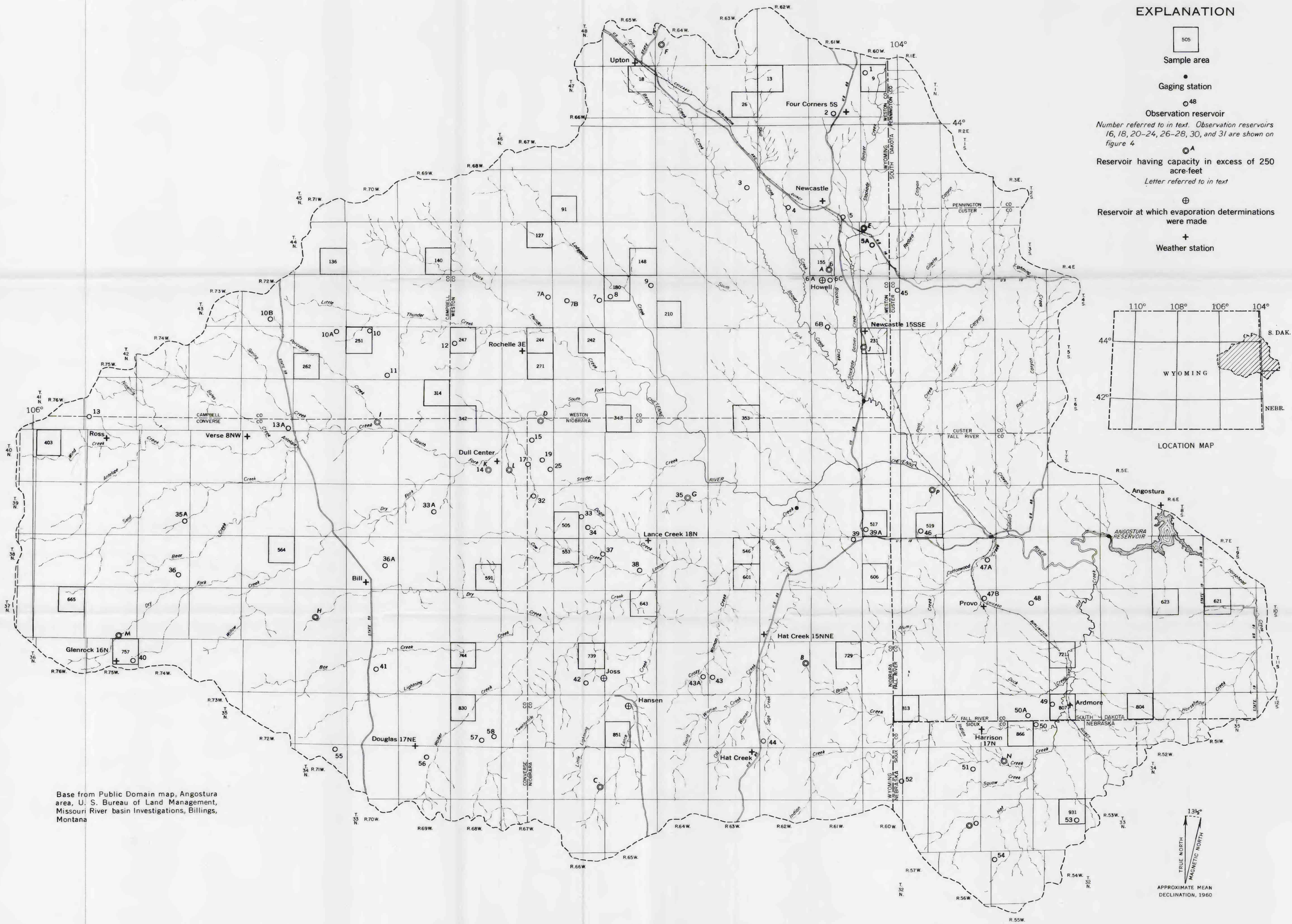
Letter referred to in text

Reservoir at which evaporation determinations were made

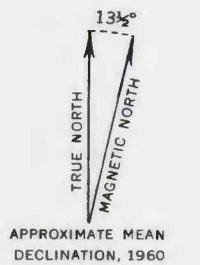
Weather station



LOCATION MAP



Base from Public Domain map, Angostura area, U. S. Bureau of Land Management, Missouri River basin Investigations, Billings, Montana



MAP OF UPPER CHEYENNE RIVER BASIN ABOVE ANGOSTURA RESERVOIR SHOWING LOCATION OF OBSERVATION RESERVOIR, PRECIPITATION STATIONS, AND SAMPLE AREAS

SCALE 1:500 000

