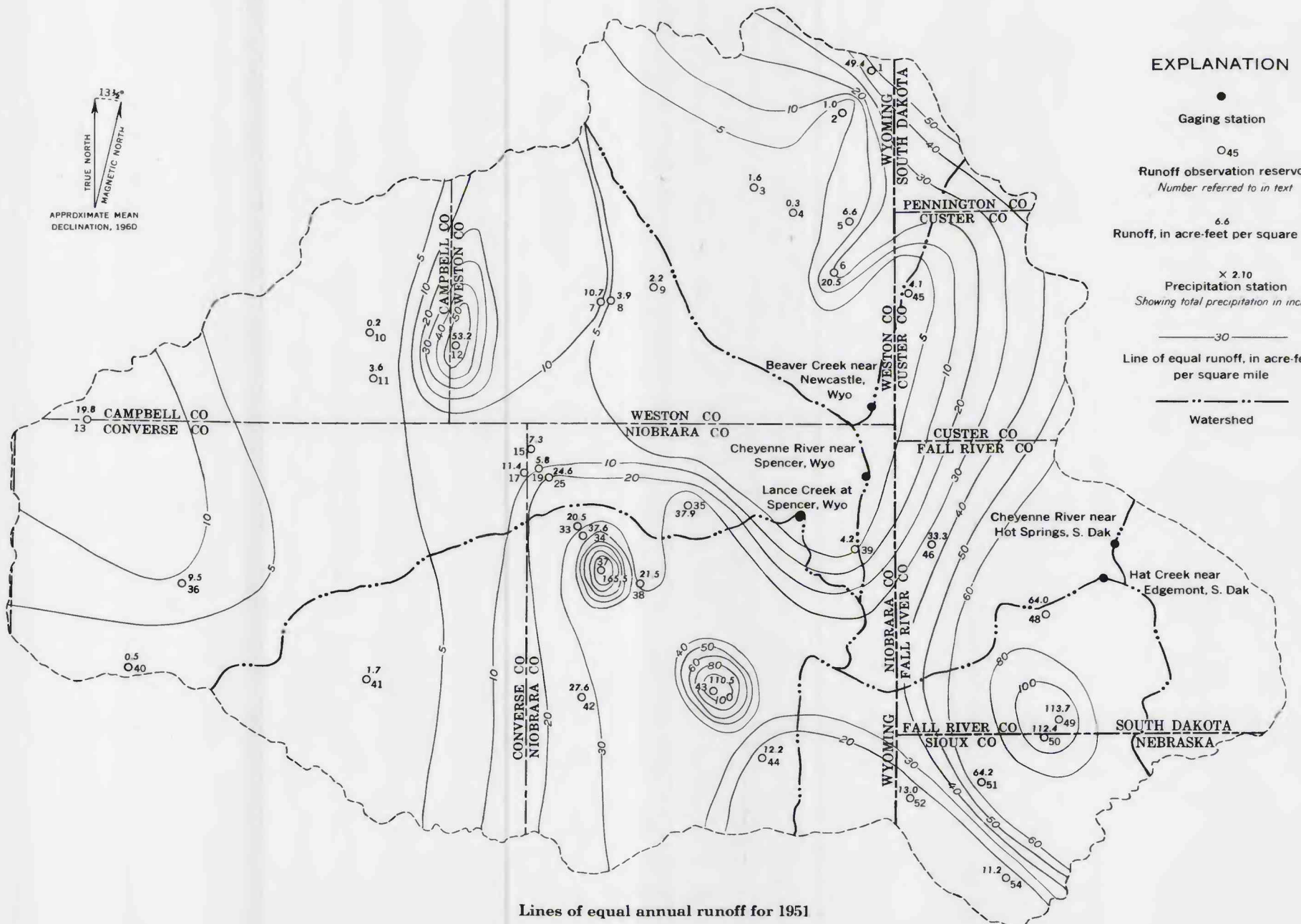
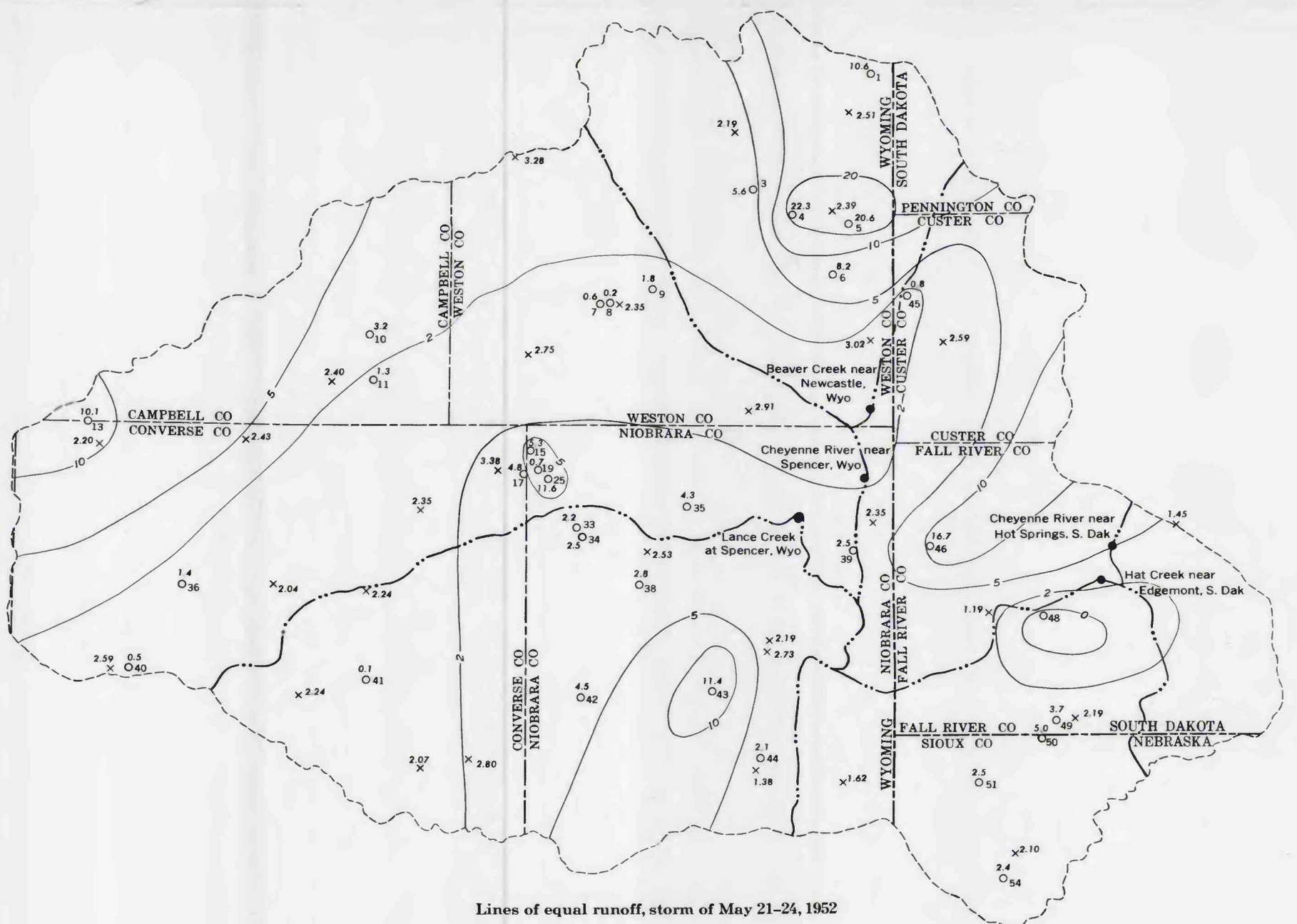


EXPLANATION

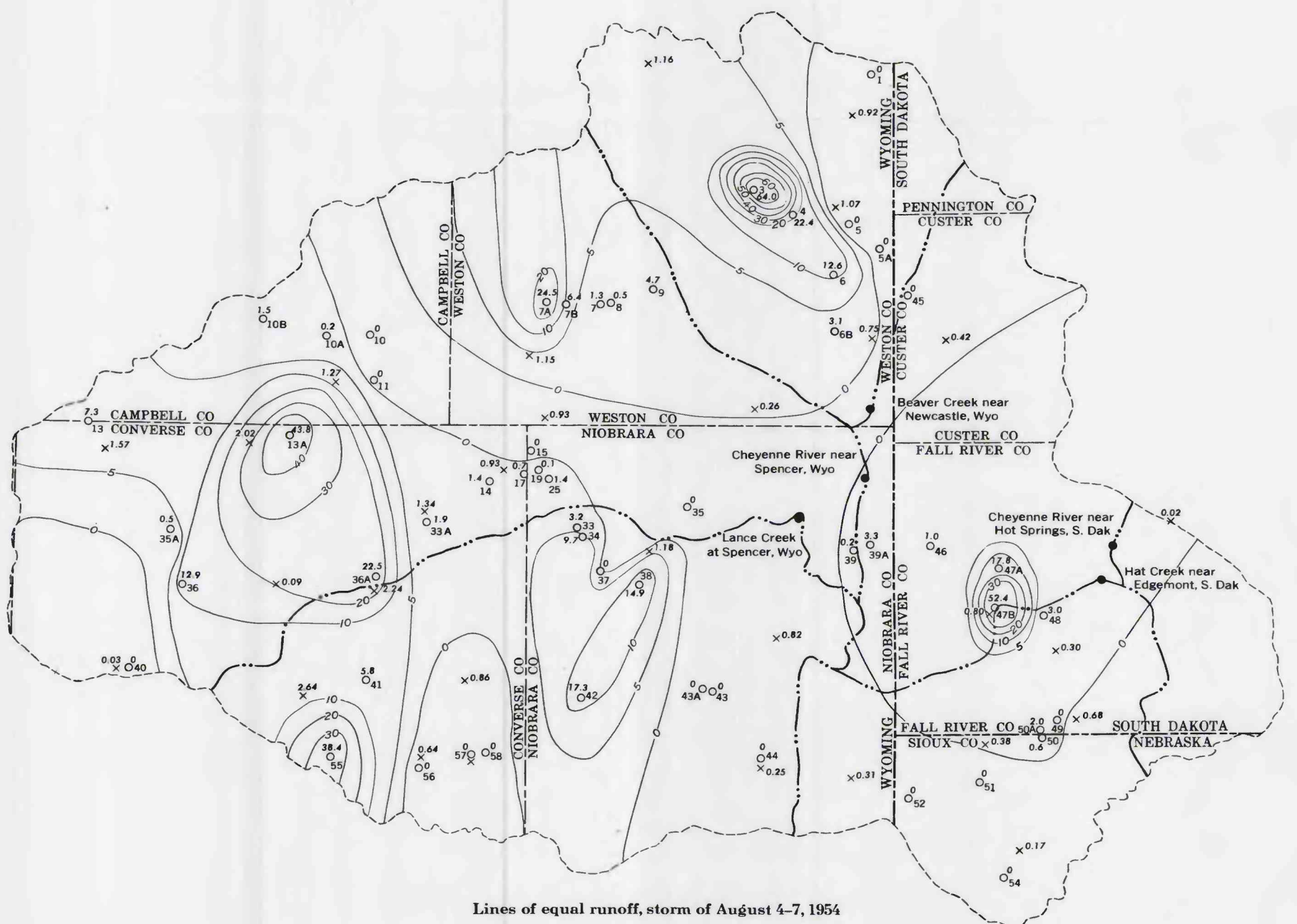
- Gaging station
- 45 Runoff observation reservoir
Number referred to in text
- 6.6 Runoff, in acre-feet per square mile
- × 2.10 Precipitation station
Showing total precipitation in inches
- 30— Line of equal runoff, in acre-feet per square mile
- Watershed



Lines of equal annual runoff for 1951



Lines of equal runoff, storm of May 21-24, 1952



Lines of equal runoff, storm of August 4-7, 1954

LINES OF EQUAL RUNOFF IN CHEYENNE RIVER BASIN ABOVE ANGOSTURA DAM
WYOMING, SOUTH DAKOTA, AND NEBRASKA

