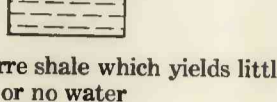




EXPLANATION

- ¹¹
Domestic, stock, or public-supply well
- ¹⁷
Irrigation well
- ³⁴
Observation well
- ²²
Municipal well
Number at well refers to depth to water level in the well
- 
Outcrop of Pierre shale which yields little or no water
- 
50
Generalized isobath lines, drawn along points of equal depth to water
Contour interval 50 feet



MAP OF YUMA COUNTY, COLORADO, SHOWING GENERALIZED DEPTH TO WATER, 1958-59,
AND LOCATION OF WELLS STUDIED FOR THIS REPORT

SCALE 1:125,000

