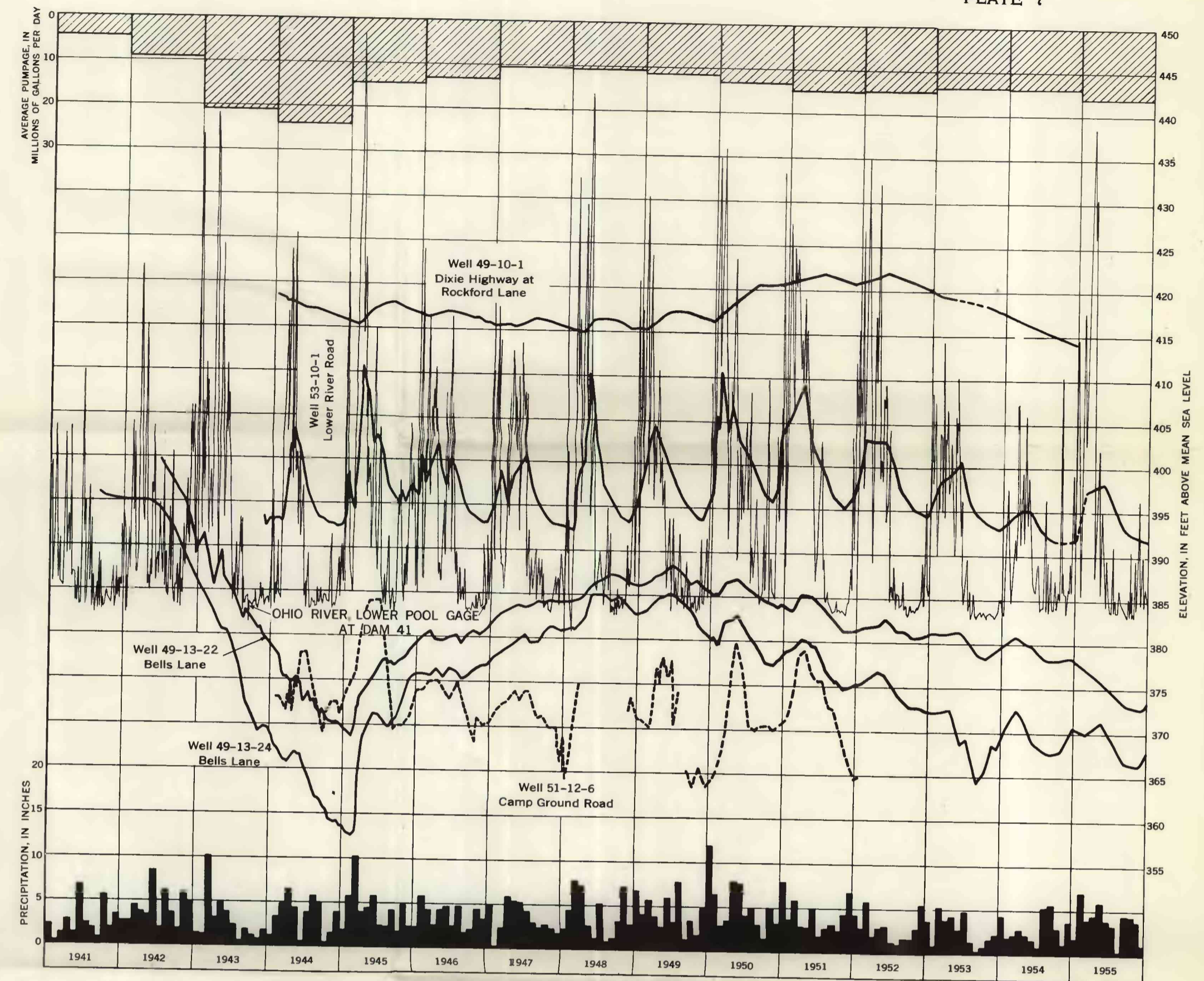
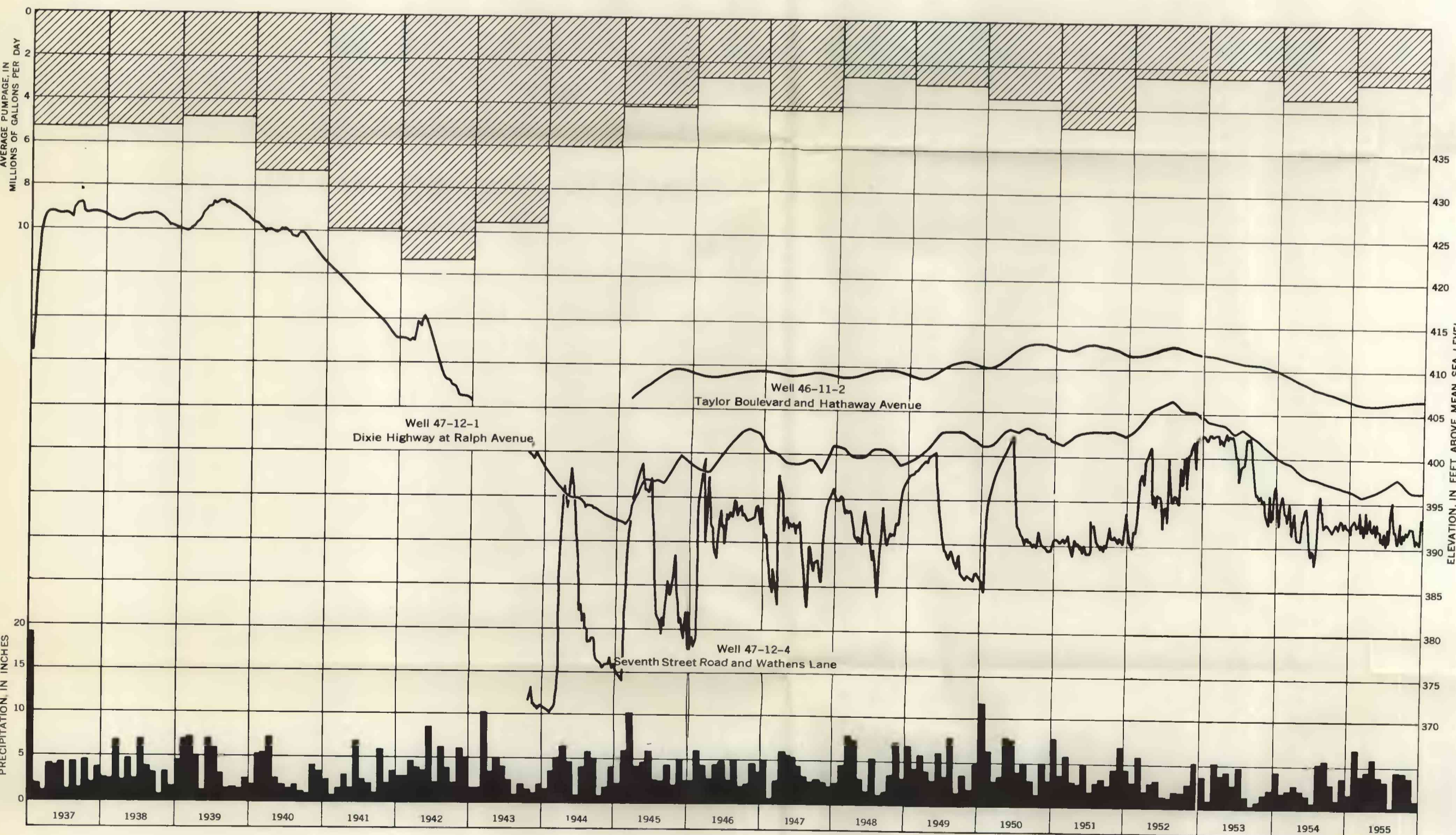


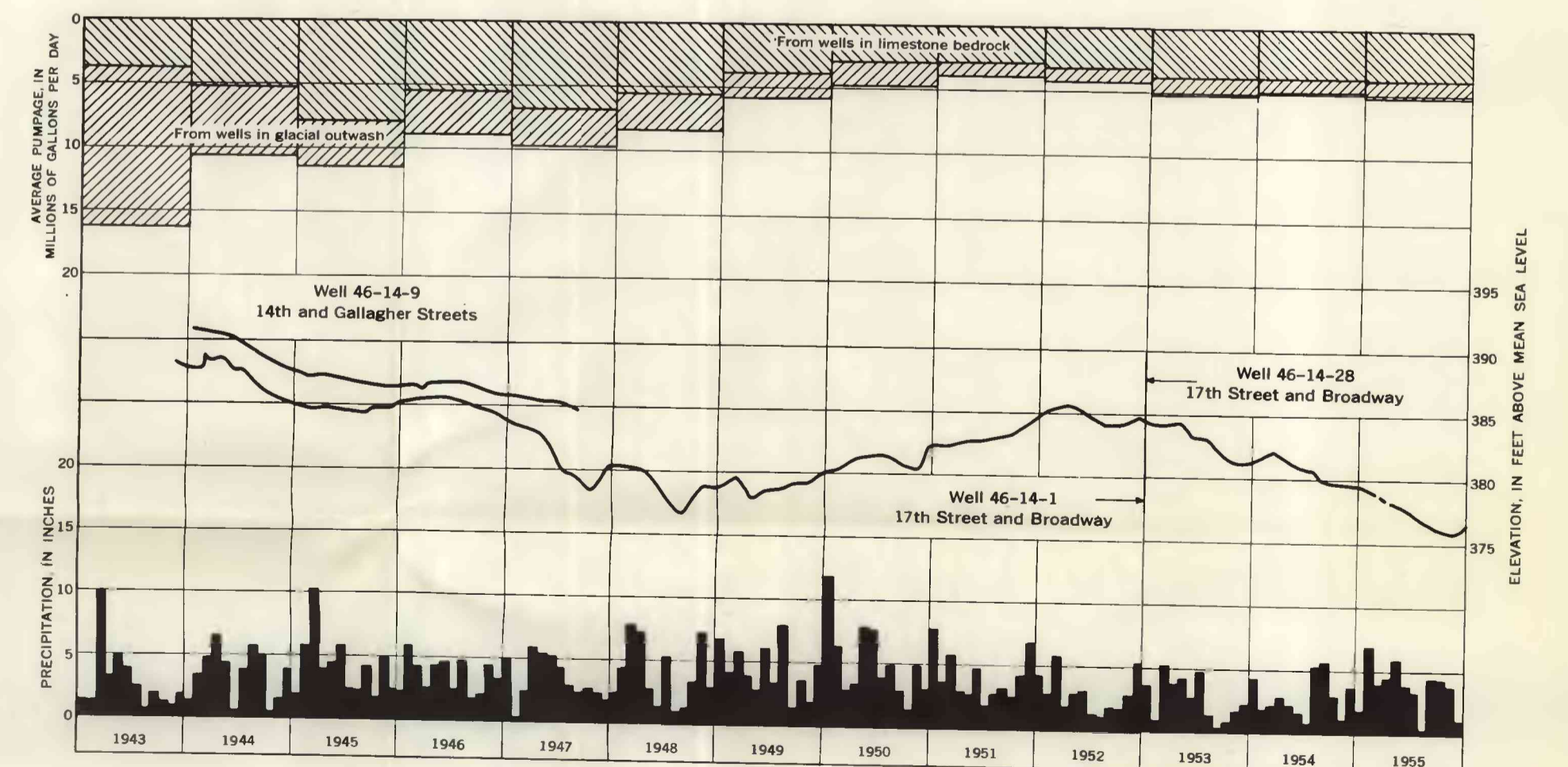
DOWNTOWN SUBAREA, 1937-55



RUBBERTOWN SUBAREA, 1941-55



DISTILLERY SUBAREA, 1937-55



WEST-CENTRAL SUBAREA, 1943-55

GRAPHS OF MONTHLY PRECIPITATION, PUMPAGE, AND WATER LEVELS IN THE RIVER  
AND SELECTED WELLS IN LOUISVILLE, KENTUCKY