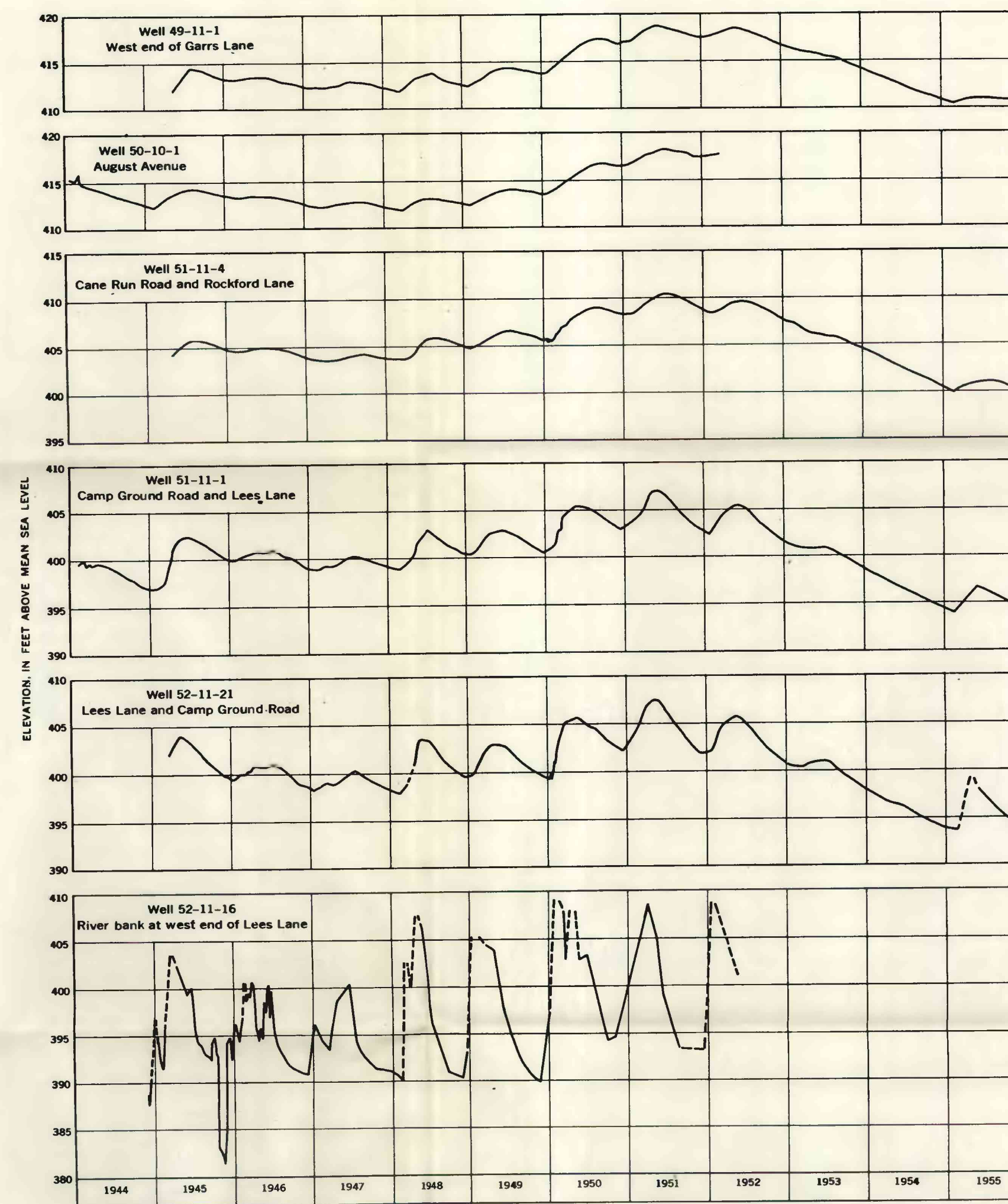
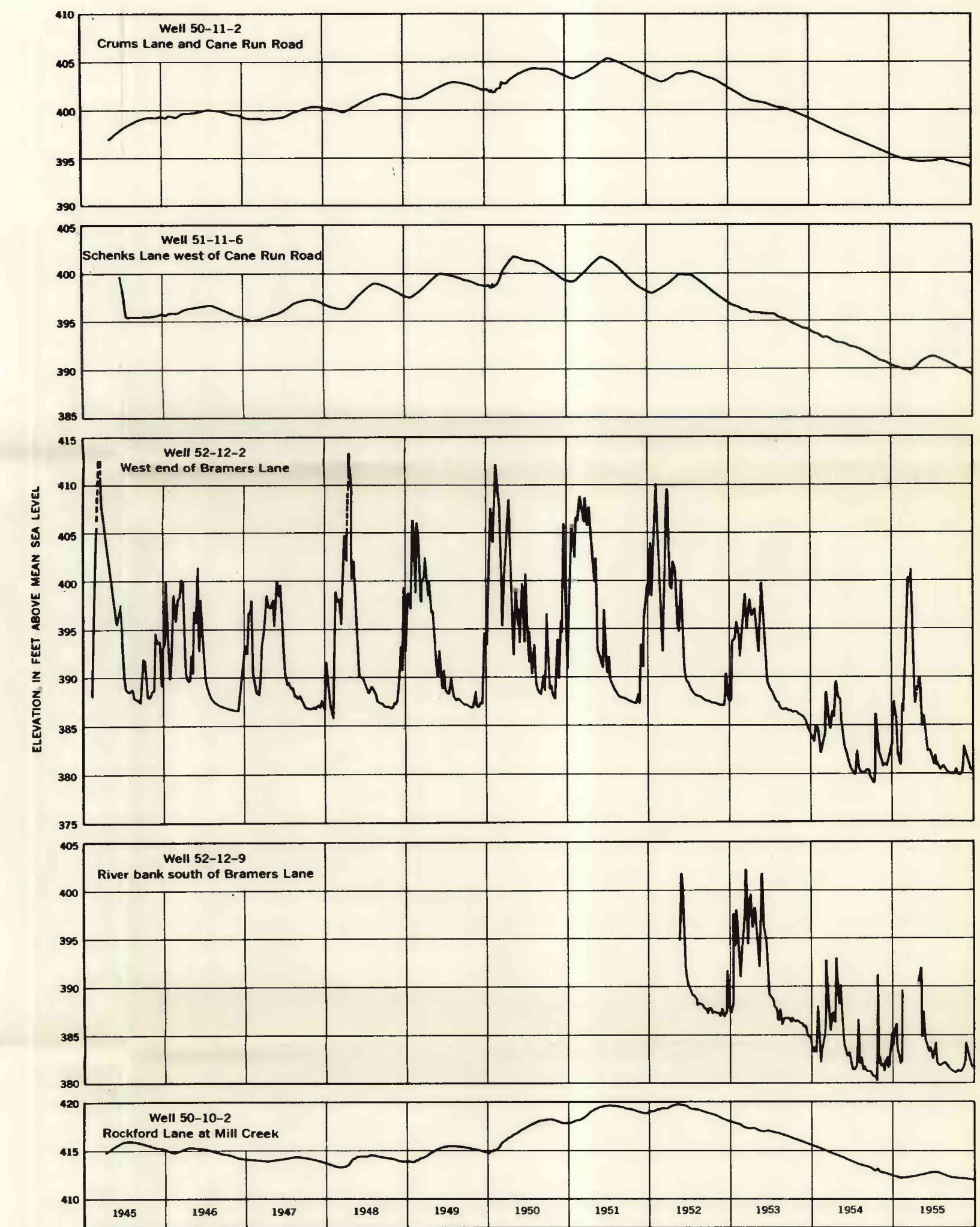


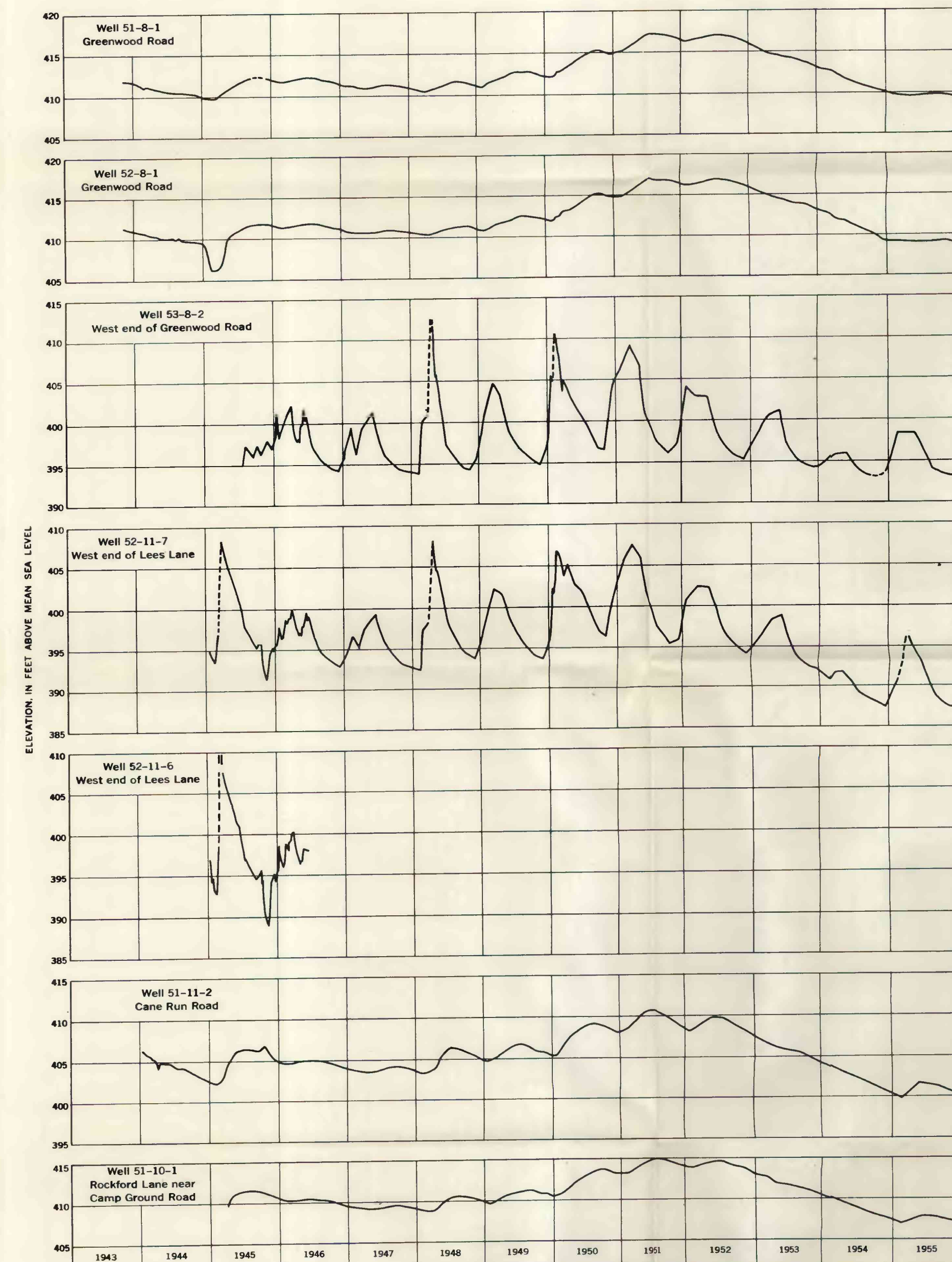
WELLS 52-11-5, 52-11-4, 52-11-3, AND 52-10-2



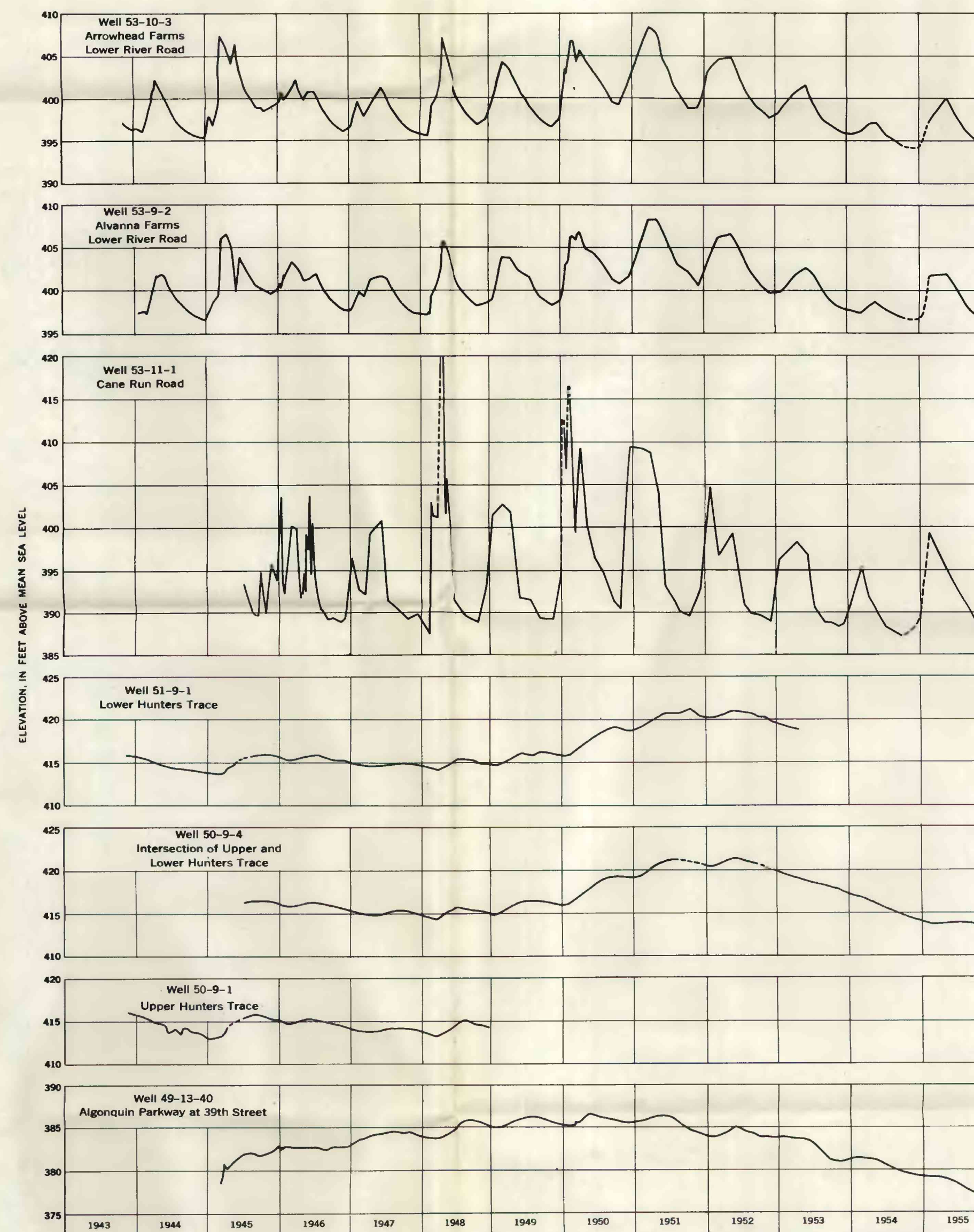
WELLS 49-11-1, 50-10-1, 51-11-4, 51-11-1, 52-11-21, AND 52-11-16



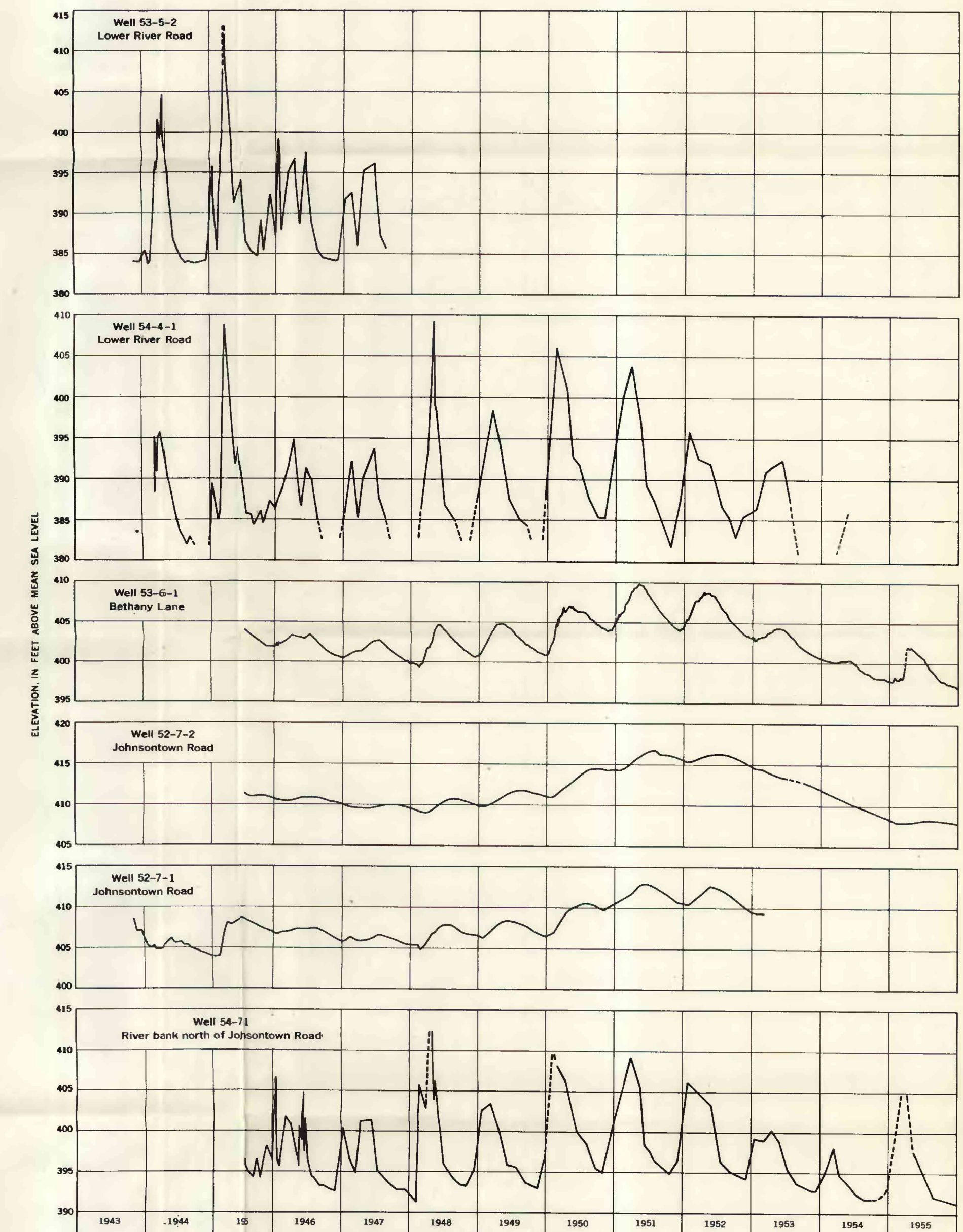
WELLS 50-11-2, 51-11-6, 52-12-2, 52-12-9, AND 50-10-2



WELLS 51-8-1, 52-8-1, 53-8-2, 52-11-7, 52-11-6, 51-11-2, AND 51-10-1



WELLS 53-10-3, 53-9-2, 53-11-1, 51-9-1, 50-9-4, 50-9-1, AND 49-13-40



WELLS 53-5-2, 54-4-1, 53-6-1, 52-7-2, 52-7-1, AND 54-7-1

GRAPHS OF WATER LEVELS IN WELLS IN THE LOUISVILLE AREA, KENTUCKY