
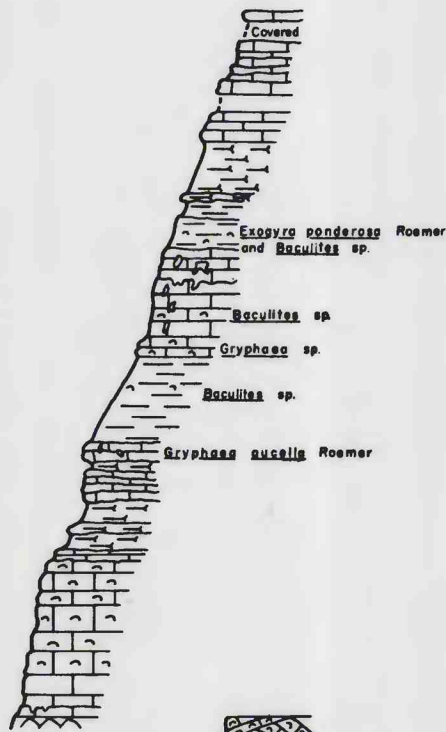



Anacacho limestone



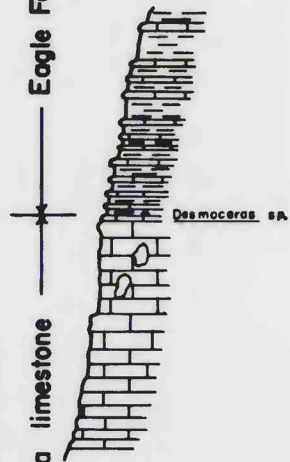
B. Escondido formation, Winslow Ranch on Frio River

Anacacho limestone



A. Anacacho limestone, Kincaid Ranch, along Sabinal River, 4.5 to 6 miles north of Sabinal

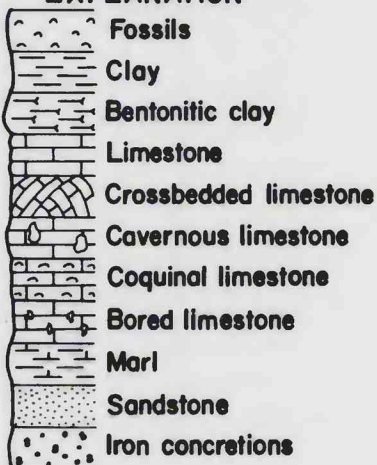
Eagle Ford shale



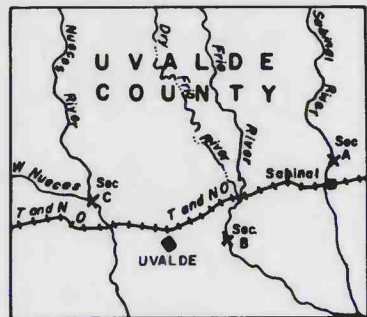
C. Buda limestone - Eagle Ford shale contact, junction of Nueces and West Nueces Rivers

Austin chalk

EXPLANATION



20 FEET



INDEX MAP

STRATIGRAPHY AND LITHOLOGY OF ROCKS OF THE
GULF SERIES, UVALDE COUNTY, TEXAS