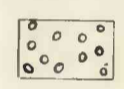








EXPLANATION

-  Terraces
-  Flood plains
-  Black prairie
-  Chunnenggee Hills
-  Cuesta scarp

Base compiled from maps of the Alabama Highway Department and the city of Montgomery, field notes, and aerial photography

MAP SHOWING PHYSIOGRAPHIC DIVISIONS OF MONTGOMERY COUNTY, ALABAMA

SCALE 1:125 000

