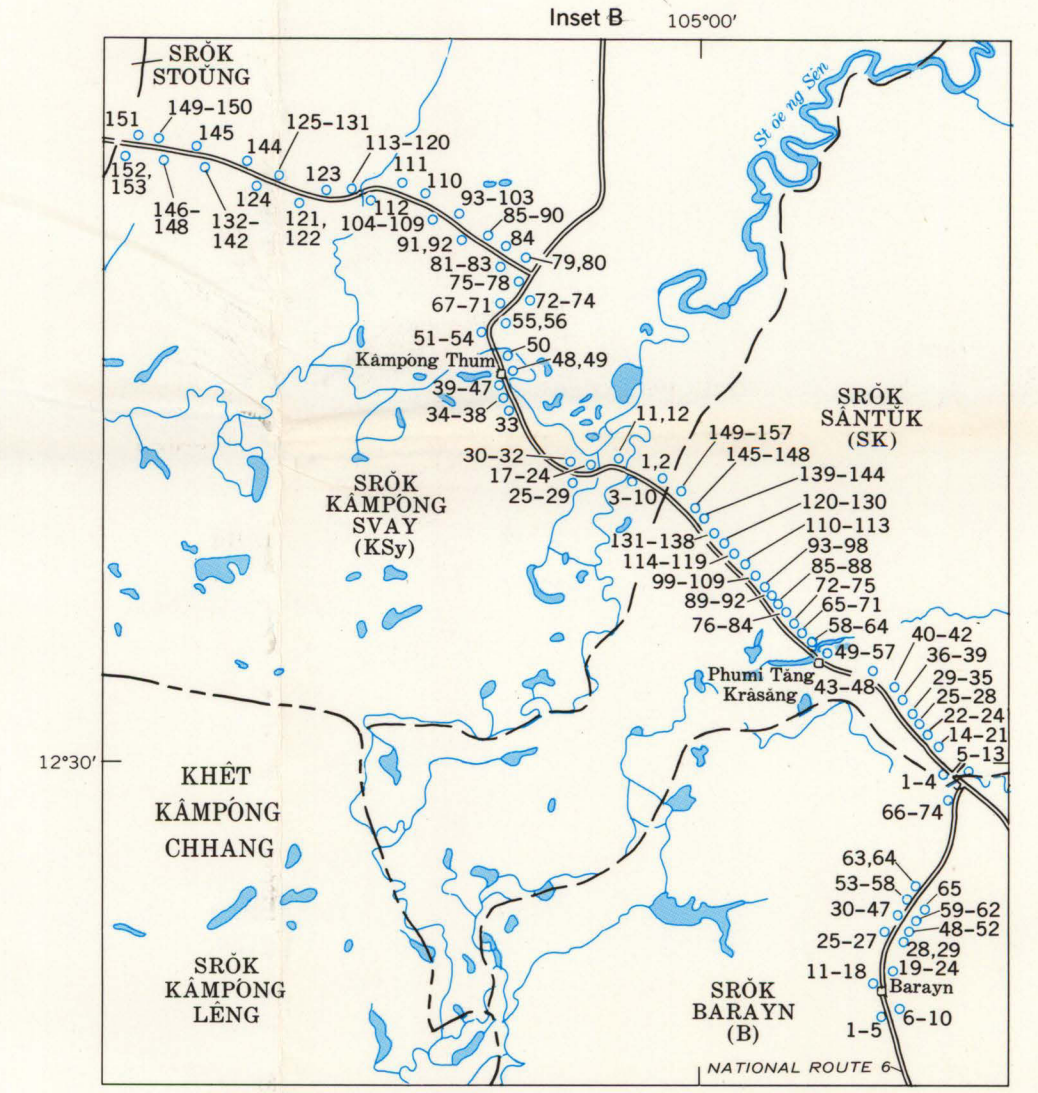
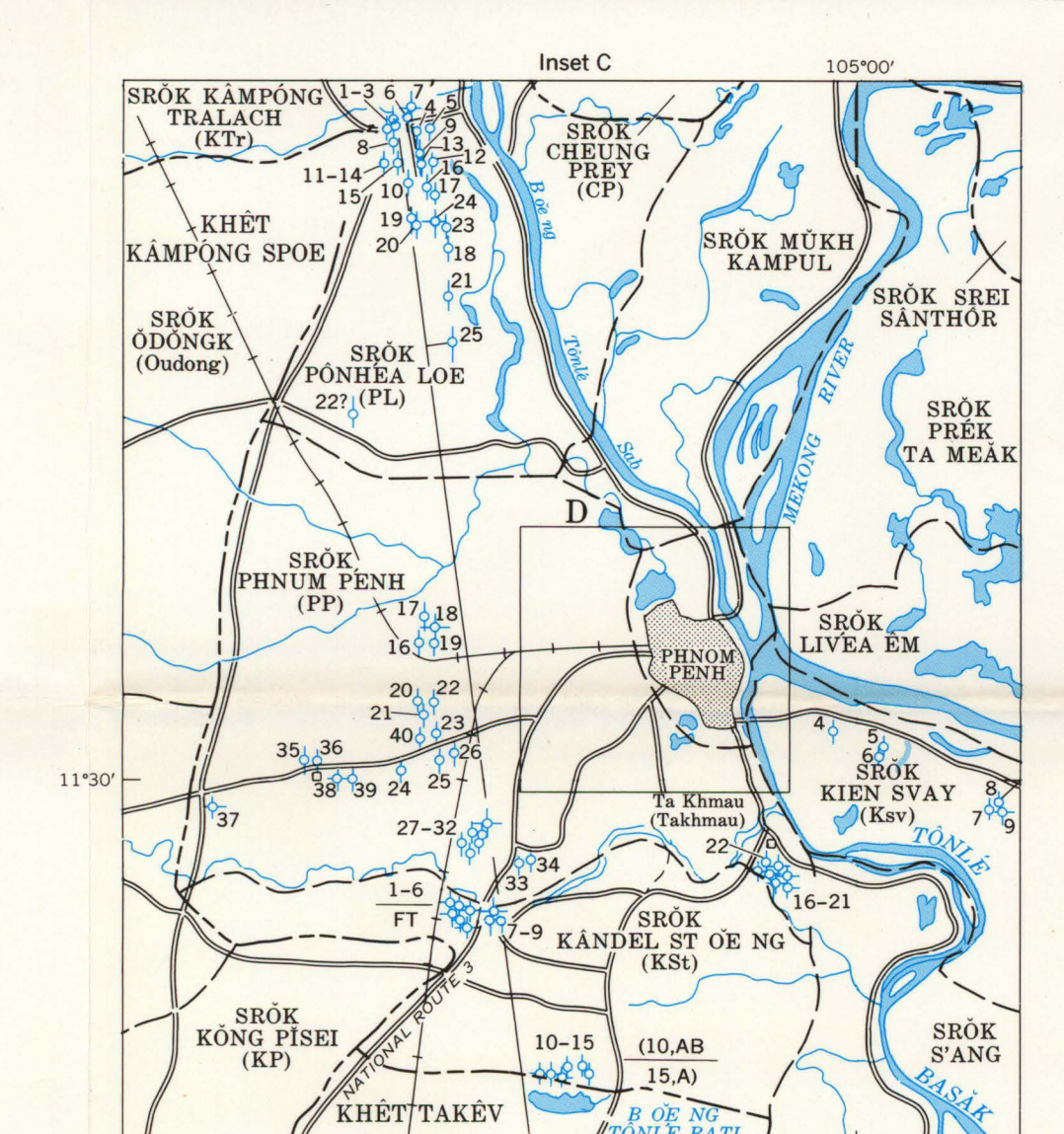


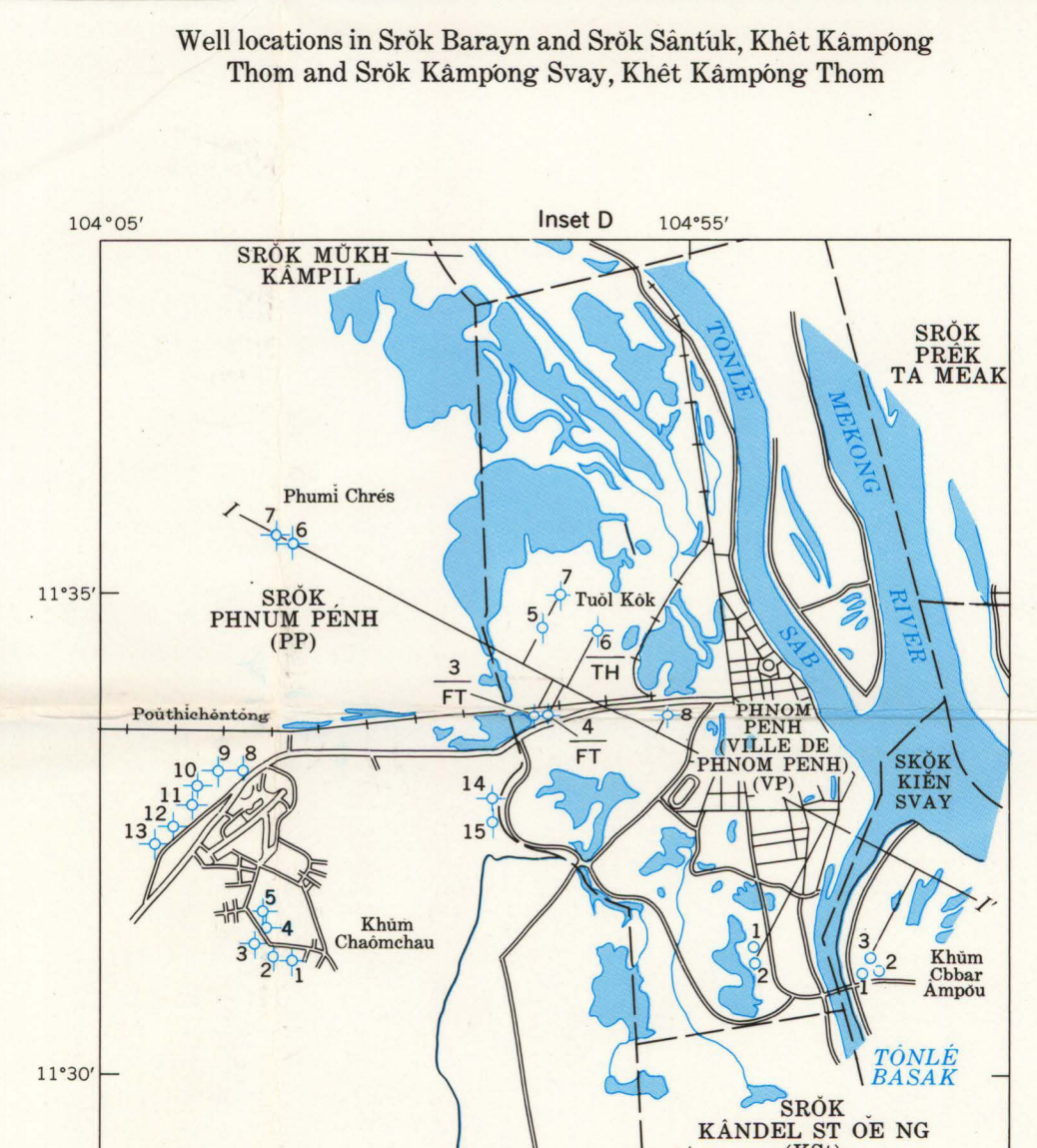
Well locations in, and near Kracheh, Srok Kracheh



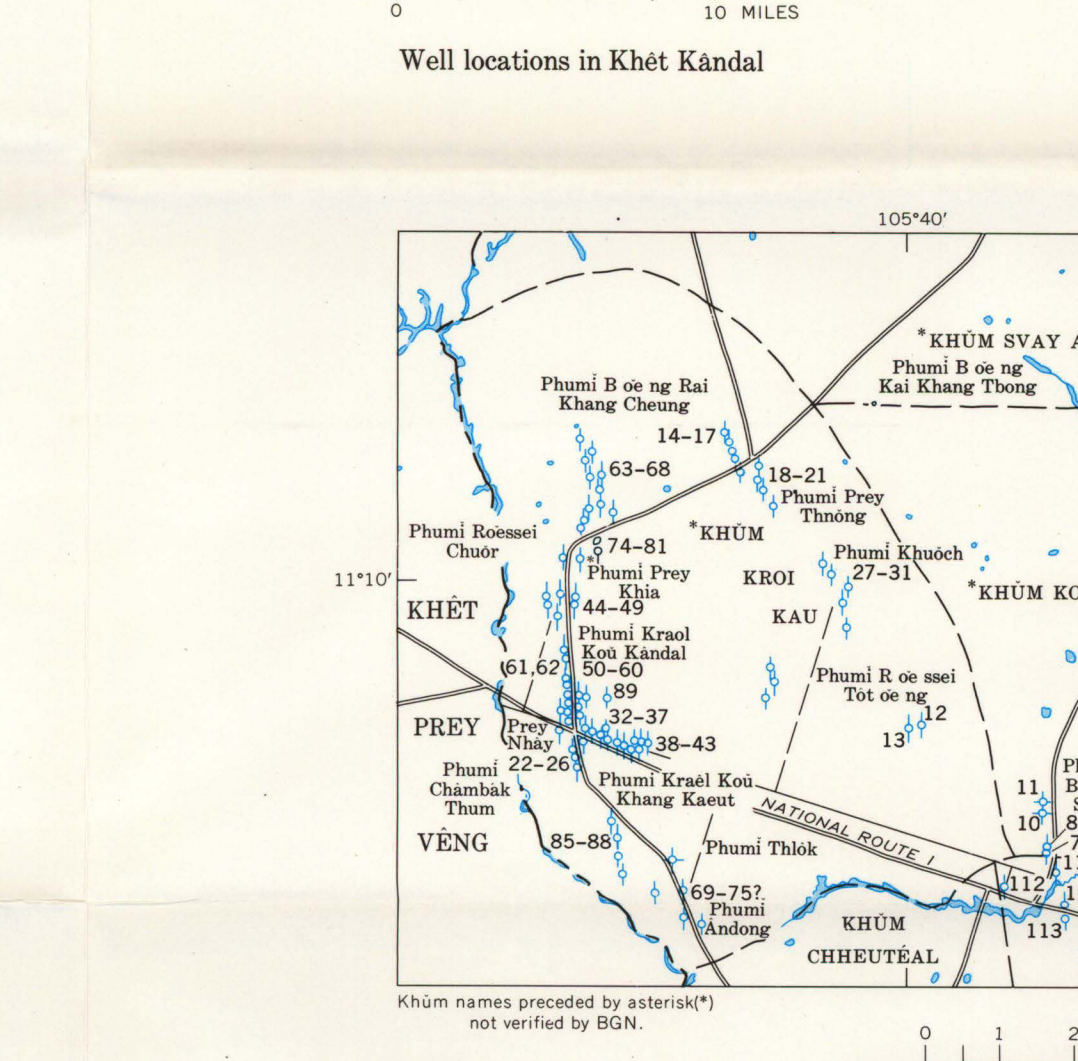
Well locations in Srok Barayn and Srok Santuk, Khet Kampong Thom and Srok Kampong Svay, Khet Kampong Thom



Well locations in Khet Kandal



Wells in the "Environ of Phnom Penh"



Concentration of wells in part of Srok Svay Rieng

EXPLANATION
Well - Refer to tables 13, 15 and 16 for data on wells. Chemical analysis available; B 12-14, 20, 21, 25, and SK 71.

EXPLANATION
WELL - With number
WELL - With log
NONPRODUCING (AND ABANDONED) WELL
TH test hole
FT, foundation test
(PP) Well letter symbol indicating the Srok location
Line of geologic section of figure 8 showing projected wells

EXPLANATION
Well locations approximate
WELL WITH LOG
NONPRODUCING OR ABANDONED WELL
POND
EPHEMERAL POND
Well data in table 9.
BGN NAME **WELL NO.**
Phumi B o ng Rai Khang Cheung 14-17
Phumi B o ng Rai Khang Thong 18-21
Phumi Kraol Koi Kandal 32-37
Phumi Kraol Koi Khang Kaout 38-43
Phumi Trabek
Phumi Ampou Prey
Vott Svay 92-95

EXPLANATION
6. WELL
7. WELL WITH LOG
A, water analysis available
AB, abandoned
3. FT
NON PRODUCING WELL
AB, abandoned
FT, foundation test
TH, test hole
6. DUG WELL
AB, abandoned
B, bored
10-16. KHUM (TOWNSHIP; COMMUNE) BOUNDARY - Third-order administrative division. Area that had no available map control. Number is well number. Refer to well tables for name, location, and data.

GLOSSARY
B o ng Lake
Chour Mountain
Kaoh Island
Khet First order administration division
Khum Township, group of villages
Phnum Village
Phnum Hill
Prek Stream
St o ng Second order administration division
Srok Stream
Tonle Stream
Trapeang Pond
Vott Temple, pagoda

Names and boundary representation are not necessarily authoritative

Base from the Service Géographique des Forces Armées Royales Khmères (F.A.R.K.), 1:500,000, 1966

MAP SHOWING LOCATION OF WELLS IN CAMBODIA