




EXPLANATION

-  Main confined body of salt water
-  Water-level control point
-  Piezometric-surface contour
Contour intervals 1, 5, and 10 feet; datum is mean sea level

MAP SHOWING APPROXIMATE PIEZOMETRIC SURFACE OF THE PRINCIPAL ARTESIAN AQUIFER AND EXTENT OF MAIN CONFINED BODY OF SALT WATER IN APRIL 1954, OF SOUTHERN NASSAU AND SOUTHEASTERN QUEENS COUNTIES, NEW YORK

