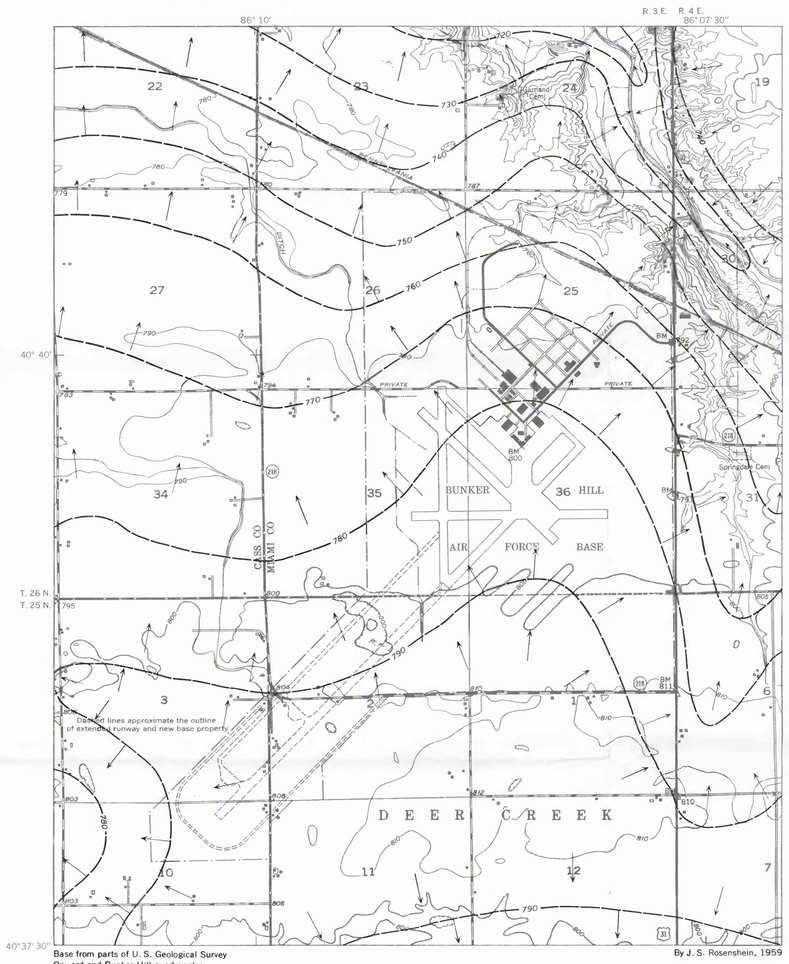

Base from parts of U. S. Geological Survey Onward and Bunker Hill quadrangles

By J. S. Rosenshein, 1959

A. PIEZOMETRIC SURFACE IN LATE SPRING AND EARLY SUMMER, 1941

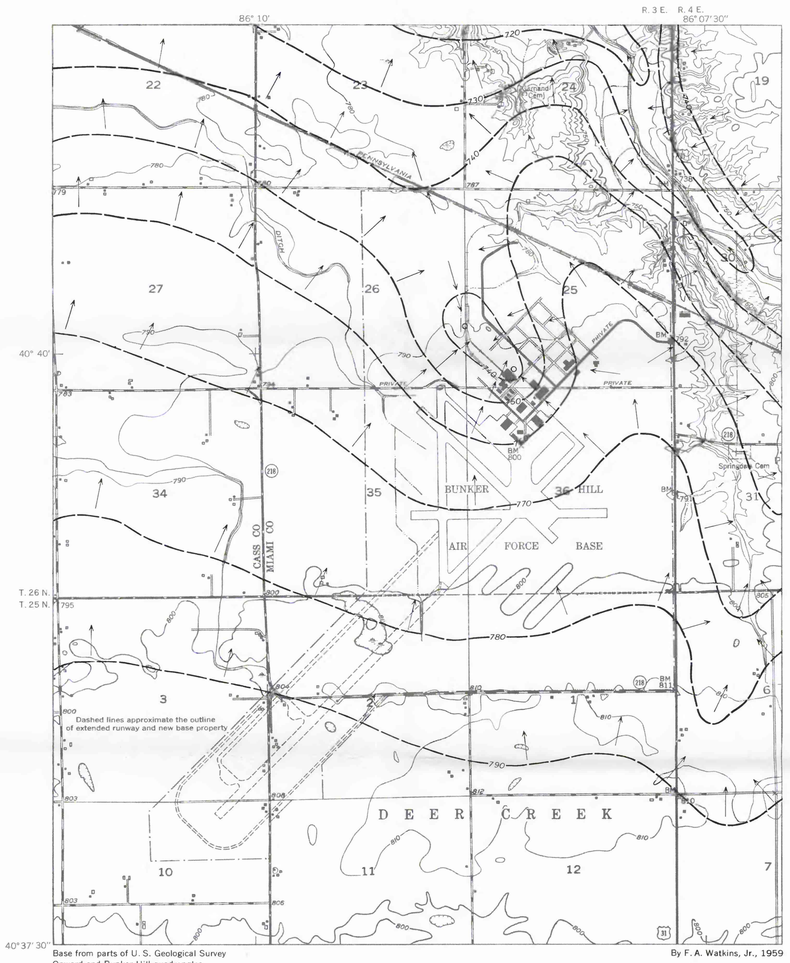

Base from parts of U. S. Geological Survey Onward and Bunker Hill quadrangles

By F. A. Watkins, Jr., 1959

B. PIEZOMETRIC SURFACE ON JULY 3, 1942, WITH WELLS 26/3 –25N1 AND –26J1 PUMPING ABOUT 700 GPM

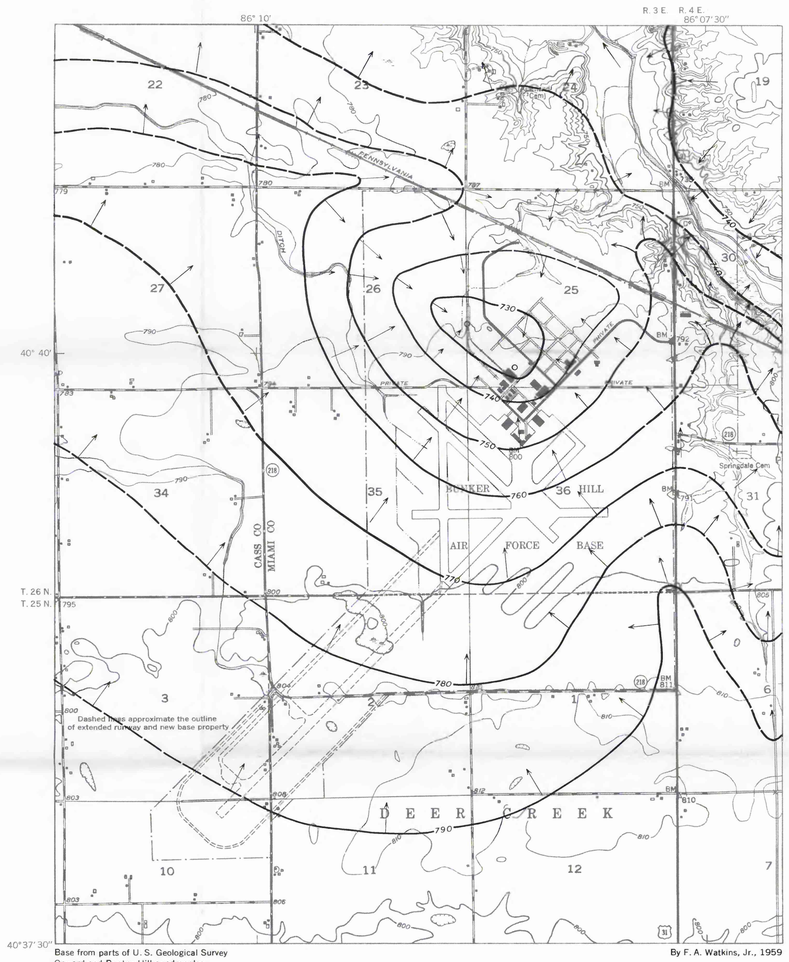

Base from parts of U. S. Geological Survey Onward and Bunker Hill quadrangles

By F. A. Watkins, Jr., 1959

C. PIEZOMETRIC SURFACE ON JUNE 8, 1959, WITH WELLS 26/3 –25N1 AND –26J1 PUMPING ABOUT 650 GPM

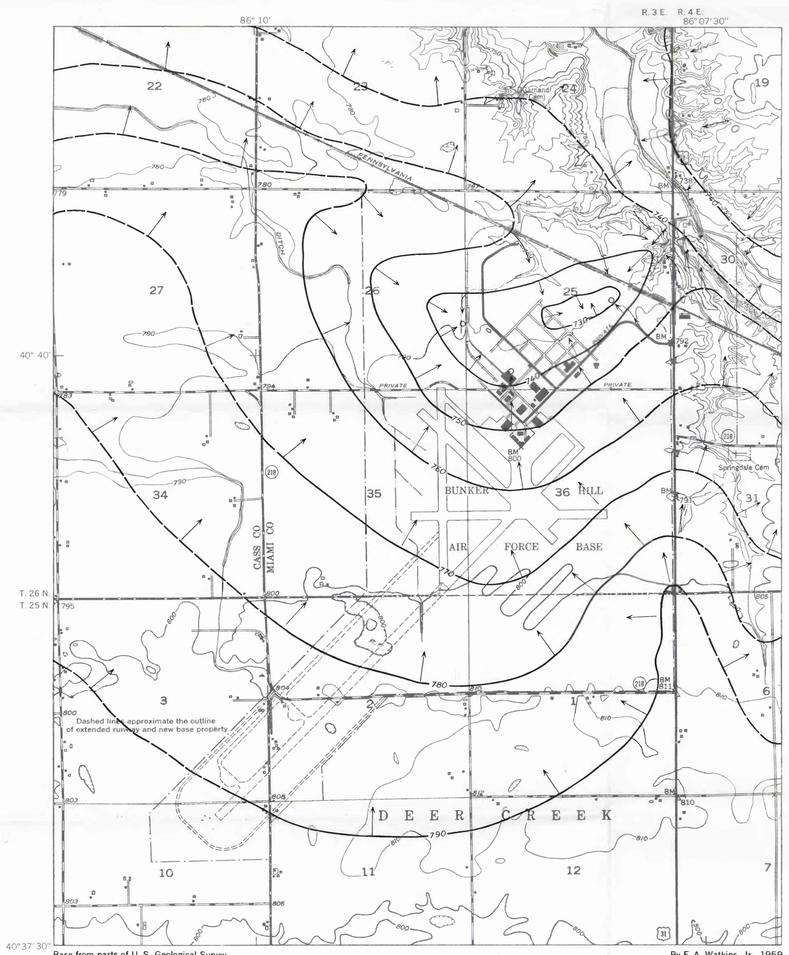

Base from parts of U. S. Geological Survey Onward and Bunker Hill quadrangles

By F. A. Watkins, Jr., 1959

D. PIEZOMETRIC SURFACE ON JUNE 18, 1959, WITH WELLS 26/3 –25N1, –26J1, AND –25K1 PUMPING ABOUT 935 GPM

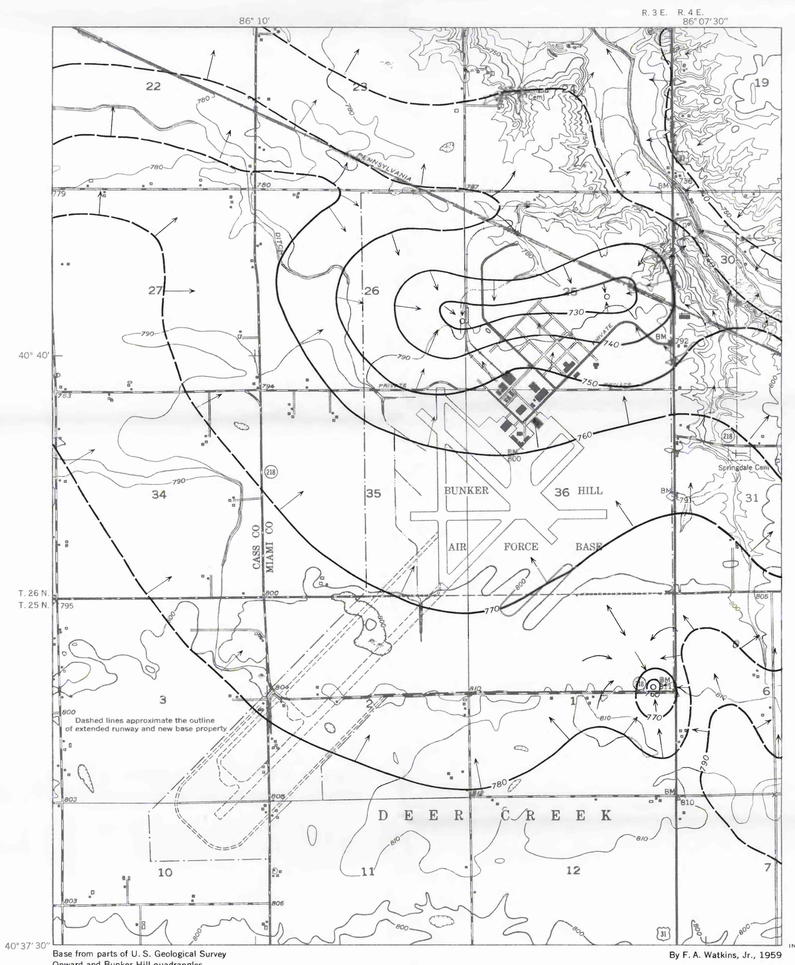

Base from parts of U. S. Geological Survey Onward and Bunker Hill quadrangles

By F. A. Watkins, Jr., 1959

E. PIEZOMETRIC SURFACE ON JUNE 5, 1959, WITH WELLS 26/3 –26J1 AND –25K1, PUMPING ABOUT 650 GPM AND WELL 25/3 –1H3 PUMPING ABOUT 1000 GPM

EXPLANATION

Contour showing altitude of piezometric surface
Dashed where approximately located

Arrow showing direction of ground-water movement

Well pumping

INTERIOR—GEOLOGICAL SURVEY, WASHINGTON, D. C.—61245

MAPS SHOWING GENERALIZED CONTOURS ON THE PIEZOMETRIC SURFACE AT BUNKER HILL AIR FORCE BASE AND VICINITY, PERU, INDIANA

SCALE 1:24 000

1 ½ 0 1 MILE

CONTOUR INTERVAL 10 FEET
DATUM IS MEAN SEA LEVEL