



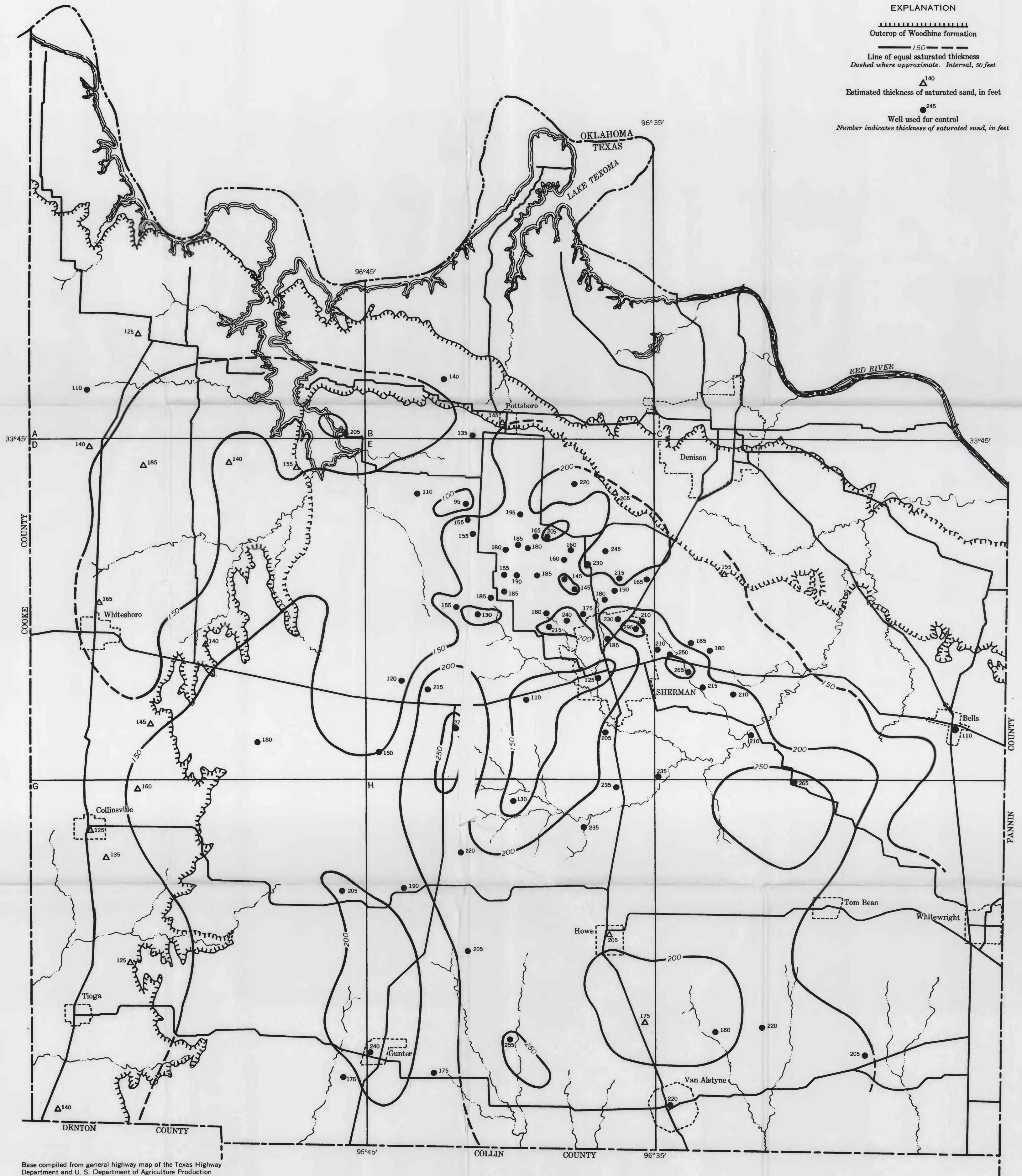


EXPLANATION

-  Outcrop of Woodbine formation
-  Line of equal saturated thickness
Dashed where approximate. Interval, 50 feet
-  ¹⁴⁰
Estimated thickness of saturated sand, in feet
-  ²⁴⁵
Well used for control
Number indicates thickness of saturated sand, in feet



Base compiled from general highway map of the Texas Highway Department and U. S. Department of Agriculture Production and Marketing Administration aerial photographs, 1958

THICKNESS OF FRESH-WATER-BEARING SAND IN WOODBINE FORMATION, GRAYSON COUNTY, TEXAS

