





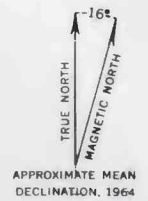


EXPLANATION

-  Sierra Nevada
-  Coast Ranges
-  Dissected uplands
-  Low alluvial plains and fans
-  Floodplains and channels
-  Overflow lands and lake bottoms



Modified after Davis and others, 1959 pl. 1

MAP SHOWING GEOMORPHIC UNITS IN THE SOUTHERN PART OF THE SAN JOAQUIN VALLEY, CALIFORNIA

