
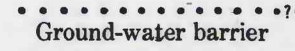


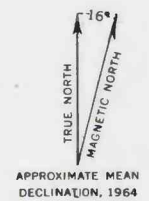
EXPLANATION

—?—
Line of equal depth to water
Dashed where approximate; queried where uncertain


Consolidated and semiconsolidated rocks bordering the valley


Ground-water barrier
Queried where uncertain

.....
Northern and part of the western boundaries of the area of this investigation



MAP OF THE EDISON-MARICOPA AREA, CALIFORNIA, SHOWING THE DEPTH TO THE MAIN WATER BODY IN DECEMBER, 1958

