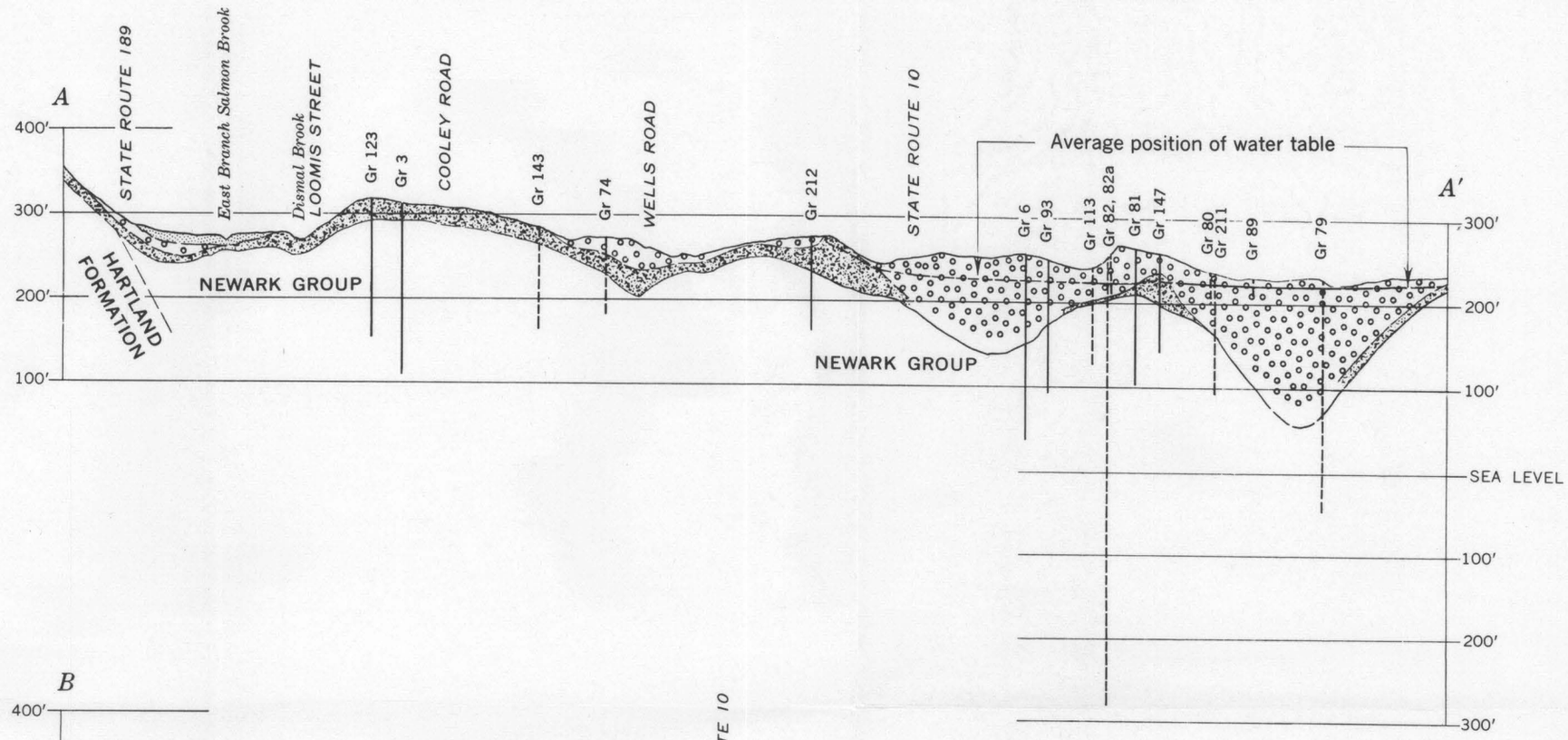

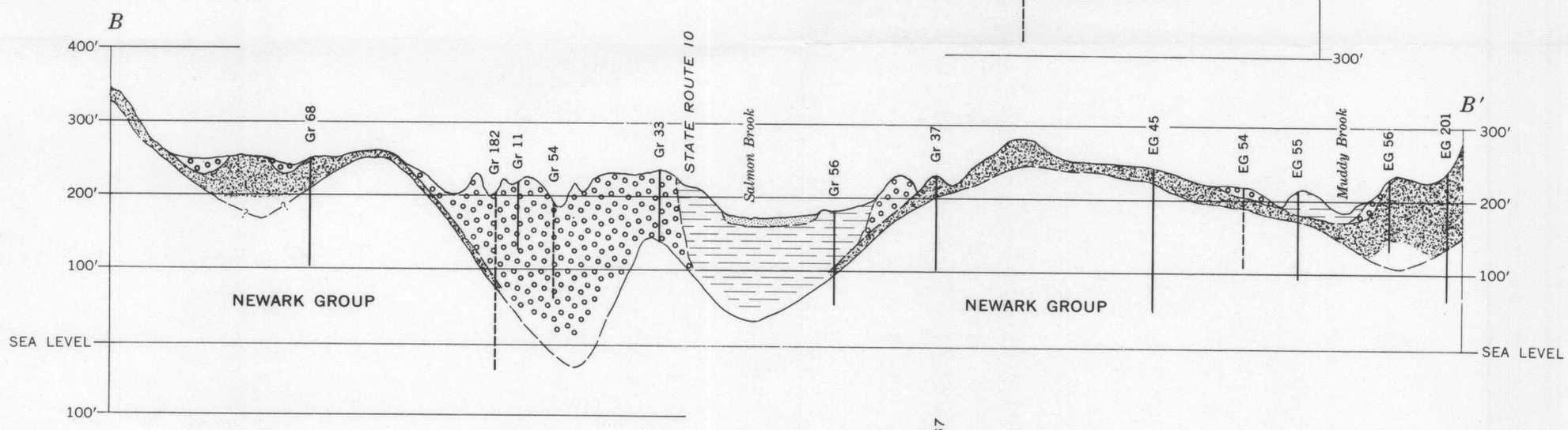

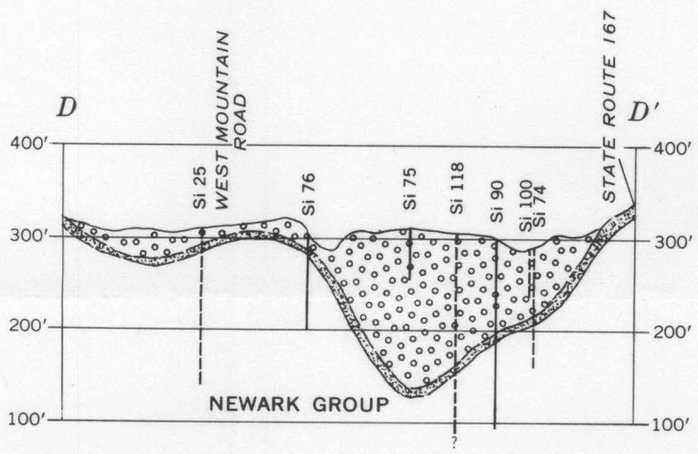

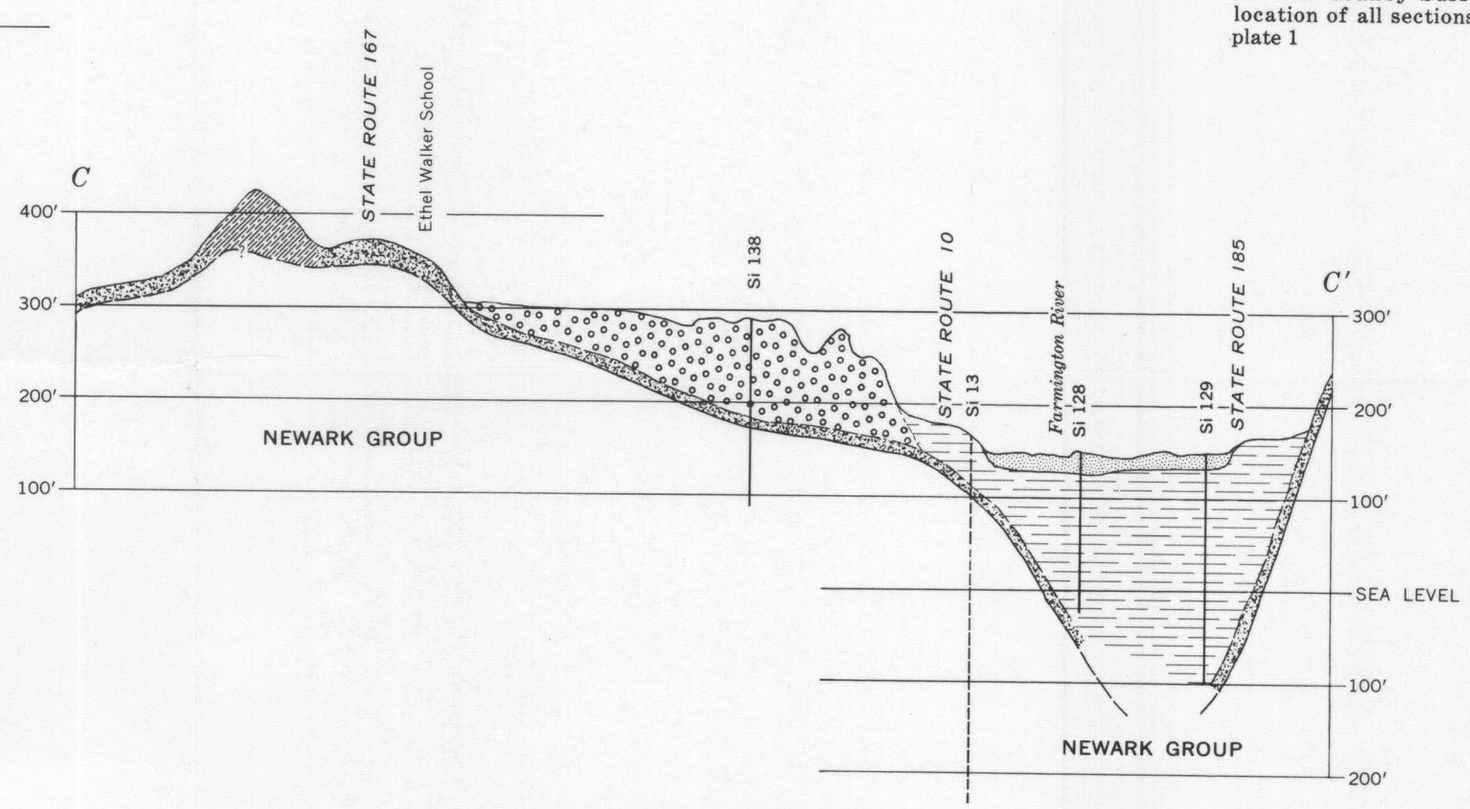

EXPLANATION

Recent

- Alluvial deposits

Pleistocene

- Valley-train deposits
- Ice-contact deposits
- Ground-moraine deposits
- Drumlin deposits

QUATERNARY

Contact, dashed where approximately located

Well or boring, dashed where projected

Projection is parallel to the contour of the bedrock surface in section A-A′; it is normal to the line of section in the other sections

Section A-A′ extends along the south side of East Street and Quarry Road from North Granby to the Granby-Suffield Line; location of all sections shown on plate 1

GEOLOGIC SECTIONS OF THE FARMINGTON-GRANBY AREA, CONNECTICUT

1 0 1 MILE

HORIZONTAL SCALE
VERTICAL EXAGGERATION × 10

696-293 O - 64 (In pocket)