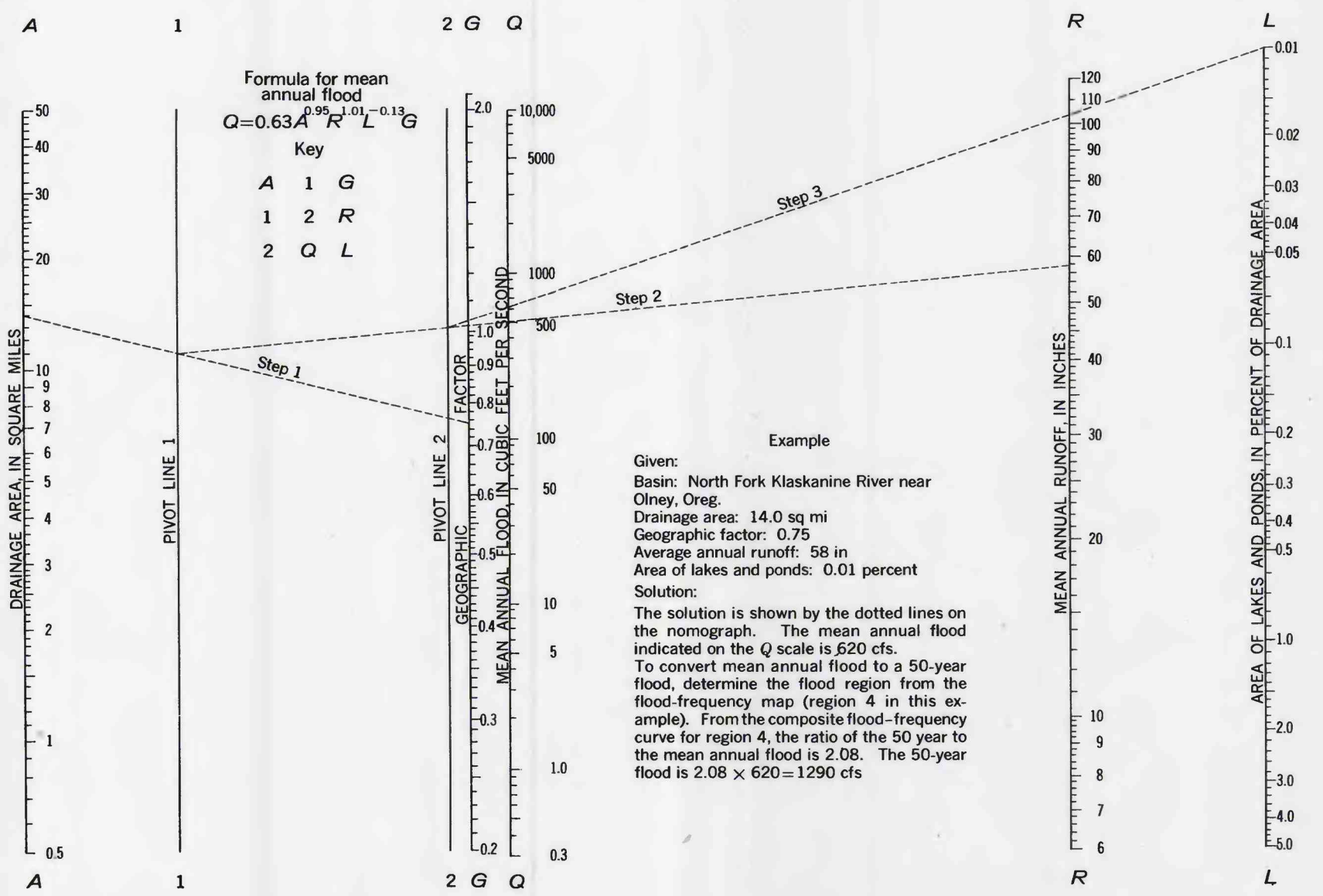

A. DRAINAGE AREAS OF 0.5 TO 50 SQUARE MILES IN WESTERN PART OF REPORT AREA



B. DRAINAGE AREAS OF 50 TO 5,000 SQUARE MILES IN WESTERN PART OF REPORT AREA



C. EASTERN PART OF REPORT AREA

NOMOGRAPHS FOR COMPUTING MEAN ANNUAL FLOODS IN PACIFIC SLOPE BASINS IN OREGON AND LOWER COLUMBIA RIVER BASIN

690-459 O - 63 (In pocket)