
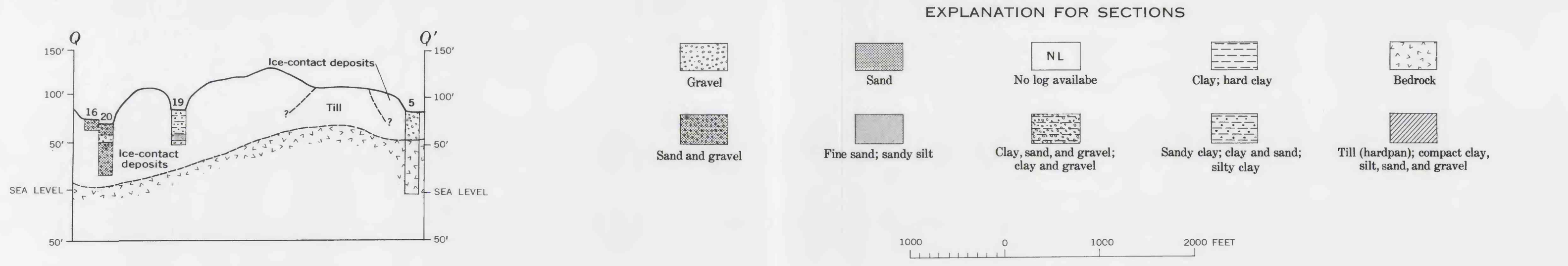
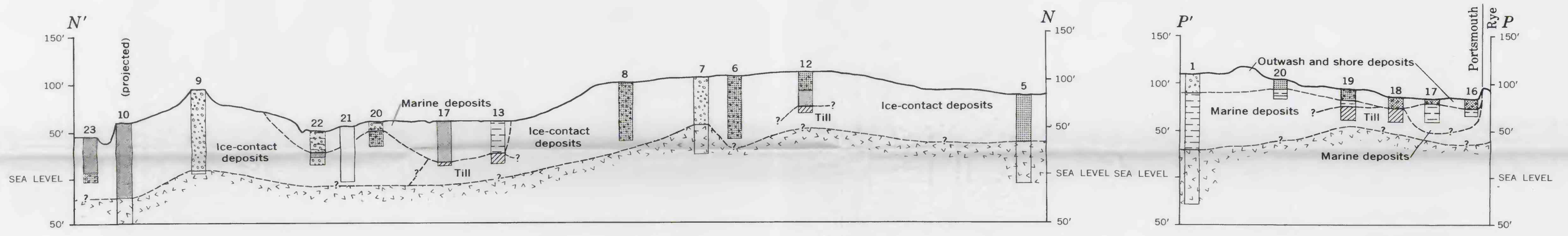


EXPLANATION



Location of Area E shown on Plate 1



GEOLOGIC MAP AND SECTIONS OF AREA E SHOWING UNCONSOLIDATED DEPOSITS AND LOCATION OF SELECTED WELLS, TEST HOLES, AND SPRINGS